

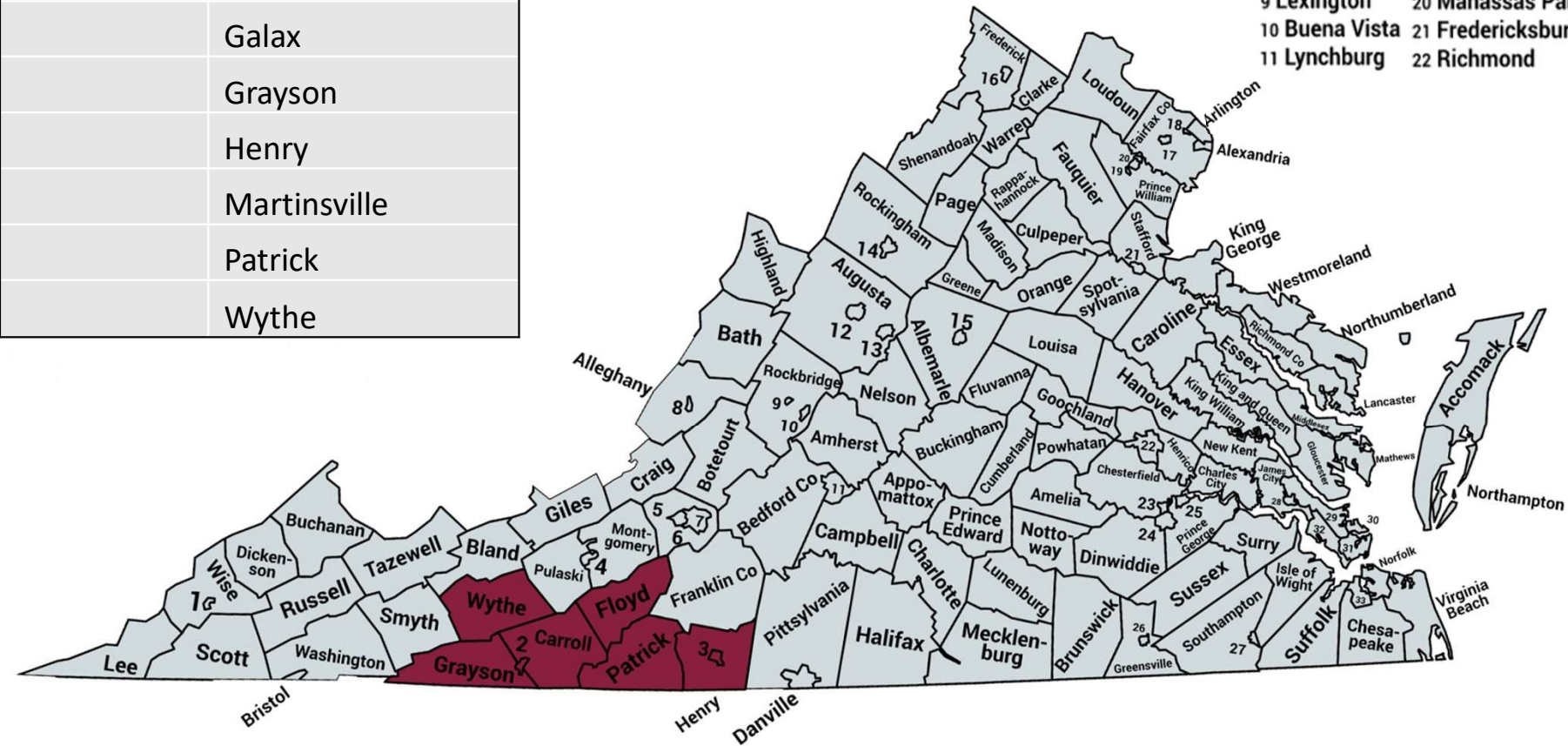
Carter Bank & Trust CRA Assessment Areas

As of April 1, 2024



1	Assessment Area
State	VA
MSA	VA Non MSA
Counties	Carroll
	Floyd
	Galax
	Grayson
	Henry
	Martinsville
	Patrick
	Wythe

- 1 Norton
- 2 Galax
- 3 Martinsville
- 4 Radford
- 5 Roanoke Co
- 6 Salem
- 7 Roanoke
- 8 Covington
- 9 Lexington
- 10 Buena Vista
- 11 Lynchburg
- 12 Staunton
- 13 Waynesboro
- 14 Harrisonburg
- 15 Charlottesville
- 16 Winchester
- 17 Fairfax
- 18 Falls Church
- 19 Manassas
- 20 Manassas Park
- 21 Fredericksburg
- 22 Richmond
- 23 Colonial Heights
- 24 Petersburg
- 25 Hopewell
- 26 Emporia
- 27 Franklin
- 28 Williamsburg
- 29 York
- 30 Poquoson
- 31 Hampton
- 32 Newport News
- 33 Portsmouth



1	Assessment Area
State	VA
MSA	VA Non MSA
Counties	Carroll
	Floyd
	Galax
	Grayson
	Henry
	Martinsville
	Patrick
	Wythe

State	County	CRA Assessment Area	Tract Code	State	County	CRA Assessment Area	Tract Code
VA	Carroll		1 0801.00	VA	Floyd		1 9999.99
VA	Carroll		1 0802.00	VA	Galax		1 0701.01
VA	Carroll		1 0803.00	VA	Galax		1 0701.02
VA	Carroll		1 0804.01	VA	Galax		1 9999.99
VA	Carroll		1 0804.02	VA	Grayson		1 0601.01
VA	Carroll		1 0805.01	VA	Grayson		1 0601.02
VA	Carroll		1 0805.02	VA	Grayson		1 0602.01
VA	Carroll		1 0806.01	VA	Grayson		1 0602.02
VA	Carroll		1 0806.03	VA	Grayson		1 0603.00
VA	Carroll		1 0806.04	VA	Grayson		1 9999.99
VA	Carroll		1 9999.99	VA	Henry		1 0101.00
VA	Floyd		1 9201.02	VA	Henry		1 0102.00
VA	Floyd		1 9201.03	VA	Henry		1 0103.00
VA	Floyd		1 9201.04	VA	Henry		1 0104.00
VA	Floyd		1 9202.01	VA	Henry		1 0105.00
VA	Floyd		1 9202.02	VA	Henry		1 0106.01



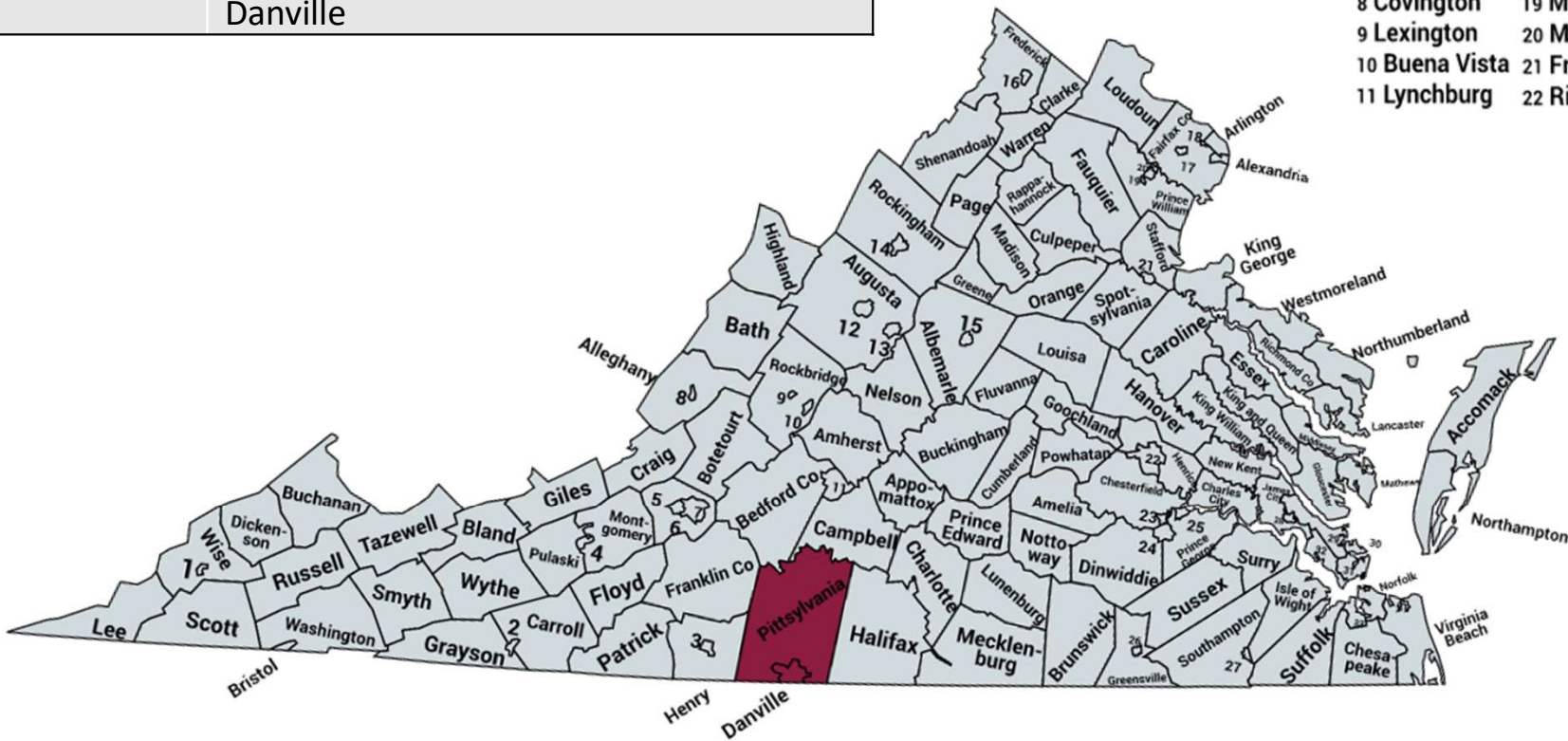
1	Assessment Area
State	VA
MSA	VA Non MSA
Counties	Carroll
	Floyd
	Galax
	Grayson
	Henry
	Martinsville
	Patrick
	Wythe

State	County	CRA Assessment Area	Tract Code	State	County	CRA Assessment Area	Tract Code
VA	Henry		1 0106.02	VA	Patrick		1 0301.02
VA	Henry		1 0107.00	VA	Patrick		1 0302.01
VA	Henry		1 0108.00	VA	Patrick		1 0302.02
VA	Henry		1 0109.00	VA	Patrick		1 0303.01
VA	Henry		1 0110.00	VA	Patrick		1 0303.02
VA	Henry		1 0111.00	VA	Patrick		1 9999.99
VA	Henry		1 0112.00	VA	Wythe		1 0501.01
VA	Henry		1 0113.00	VA	Wythe		1 0501.02
VA	Martinsville		1 0001.00	VA	Wythe		1 0502.01
VA	Martinsville		1 0002.00	VA	Wythe		1 0502.02
VA	Martinsville		1 0003.00	VA	Wythe		1 0503.01
VA	Martinsville		1 0004.00	VA	Wythe		1 0503.02
VA	Martinsville		1 0005.00	VA	Wythe		1 0504.01
VA	Martinsville		1 9999.99	VA	Wythe		1 0504.02
VA	Patrick		1 0301.01	VA	Wythe		1 9999.99



2	Assessment Area
State	VA
MSA	VA Non MSA
Counties	Pittsylvania
	Danville

- 1 Norton
- 2 Galax
- 3 Martinsville
- 4 Radford
- 5 Roanoke Co
- 6 Salem
- 7 Roanoke
- 8 Covington
- 9 Lexington
- 10 Buena Vista
- 11 Lynchburg
- 12 Staunton
- 13 Waynesboro
- 14 Harrisonburg
- 15 Charlottesville
- 16 Winchester
- 17 Fairfax
- 18 Falls Church
- 19 Manassas
- 20 Manassas Park
- 21 Fredericksburg
- 22 Richmond
- 23 Colonial Heights
- 24 Petersburg
- 25 Hopewell
- 26 Emporia
- 27 Franklin
- 28 Williamsburg
- 29 York
- 30 Poquoson
- 31 Hampton
- 32 Newport News
- 33 Portsmouth



2	Assessment Area
State	VA
MSA	VA Non MSA
Counties	Pittsylvania
	Danville

State	County	CRA Assessment Area	Tract Code	State	County	CRA Assessment Area	Tract Code
VA	Danville		2 0001.00	VA	Pittsylvania		2 0103.02
VA	Danville		2 0002.00	VA	Pittsylvania		2 0104.00
VA	Danville		2 0003.00	VA	Pittsylvania		2 0105.00
VA	Danville		2 0004.00	VA	Pittsylvania		2 0106.00
VA	Danville		2 0005.00	VA	Pittsylvania		2 0107.00
VA	Danville		2 0006.00	VA	Pittsylvania		2 0108.01
VA	Danville		2 0007.00	VA	Pittsylvania		2 0108.03
VA	Danville		2 0008.00	VA	Pittsylvania		2 0108.04
VA	Danville		2 0009.00	VA	Pittsylvania		2 0109.00
VA	Danville		2 0010.00	VA	Pittsylvania		2 0110.01
VA	Danville		2 0011.00	VA	Pittsylvania		2 0110.02
VA	Danville		2 0012.00	VA	Pittsylvania		2 0111.00
VA	Danville		2 0013.01	VA	Pittsylvania		2 0112.00
VA	Danville		2 0013.02	VA	Pittsylvania		2 0113.01
VA	Danville		2 0014.00	VA	Pittsylvania		2 0113.02
VA	Danville		2 9801.00	VA	Pittsylvania		2 0114.00
VA	Pittsylvania		2 0101.00				
VA	Pittsylvania		2 0102.00				
VA	Pittsylvania		2 0103.01				



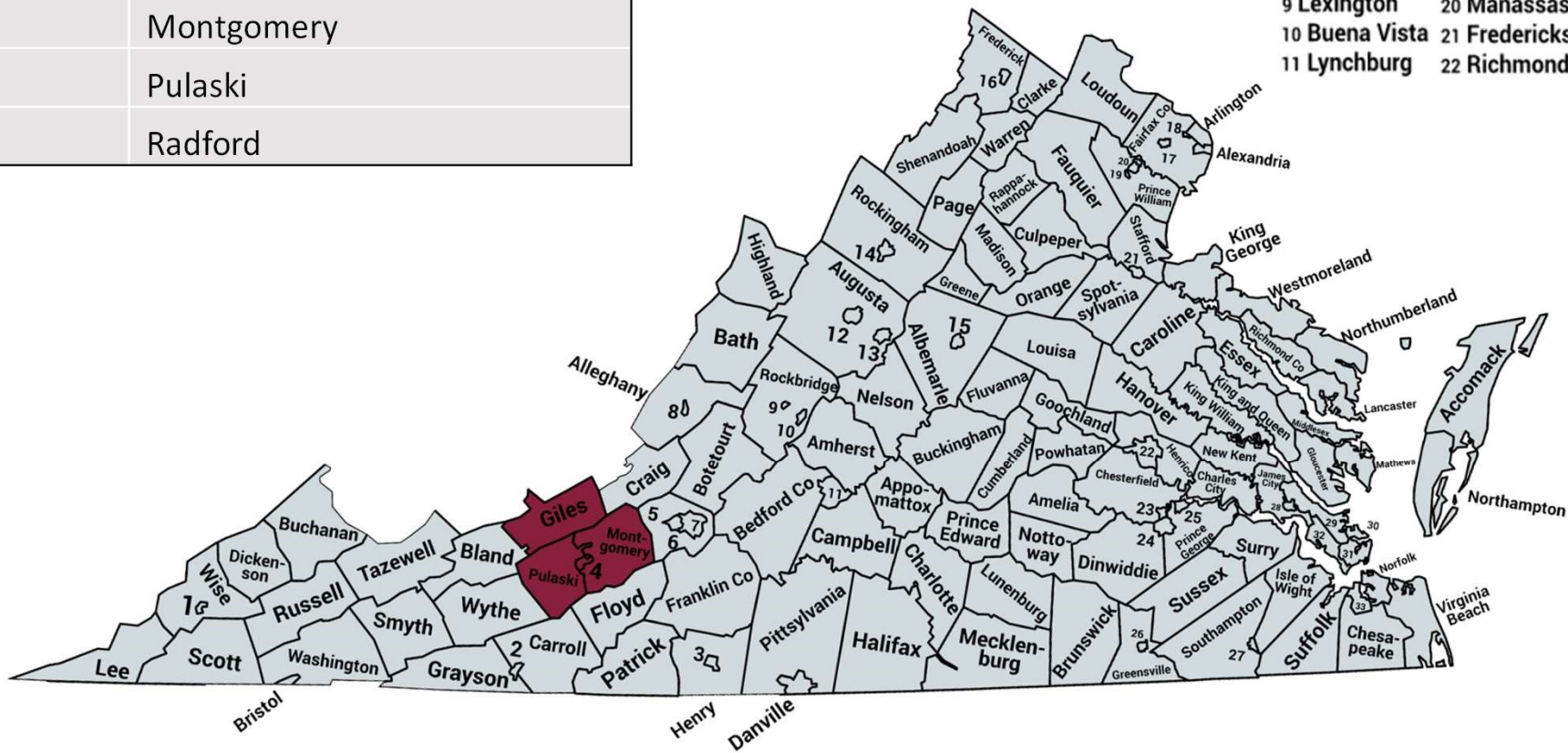
3	Assessment Area
State	VA
MSA	VA Non MSA
Counties	Halifax
	Mecklenburg

State	County	CRA Assessment Area	Tract Code	State	County	CRA Assessment Area	Tract Code
VA	Halifax		3 9301.00	VA	Mecklenburg		3 9301.03
VA	Halifax		3 9302.02	VA	Mecklenburg		3 9301.04
VA	Halifax		3 9302.03	VA	Mecklenburg		3 9302.01
VA	Halifax		3 9302.04	VA	Mecklenburg		3 9302.02
VA	Halifax		3 9303.01	VA	Mecklenburg		3 9303.00
VA	Halifax		3 9303.02	VA	Mecklenburg		3 9304.01
VA	Halifax		3 9304.00	VA	Mecklenburg		3 9304.02
VA	Halifax		3 9305.00	VA	Mecklenburg		3 9305.00
VA	Halifax		3 9306.01	VA	Mecklenburg		3 9306.00
VA	Halifax		3 9306.02	VA	Mecklenburg		3 9307.00
VA	Halifax		3 9308.00	VA	Mecklenburg		3 9308.00
VA	Mecklenburg		3 9301.01				



7 Assessment Area	
State	VA
MSA	MSA 13980, Blacksburg-Christiansburg, VA
Counties	Giles Montgomery Pulaski Radford

- 1 Norton
- 2 Galax
- 3 Martinsville
- 4 Radford
- 5 Roanoke Co
- 6 Salem
- 7 Roanoke
- 8 Covington
- 9 Lexington
- 10 Buena Vista
- 11 Lynchburg
- 12 Staunton
- 13 Waynesboro
- 14 Harrisonburg
- 15 Charlottesville
- 16 Winchester
- 17 Fairfax
- 18 Falls Church
- 19 Manassas
- 20 Manassas Park
- 21 Fredericksburg
- 22 Richmond
- 23 Colonial Heights
- 24 Petersburg
- 25 Hopewell
- 26 Emporia
- 27 Franklin
- 28 Williamsburg
- 29 York
- 30 Poquoson
- 31 Hampton
- 32 Newport News
- 33 Portsmouth



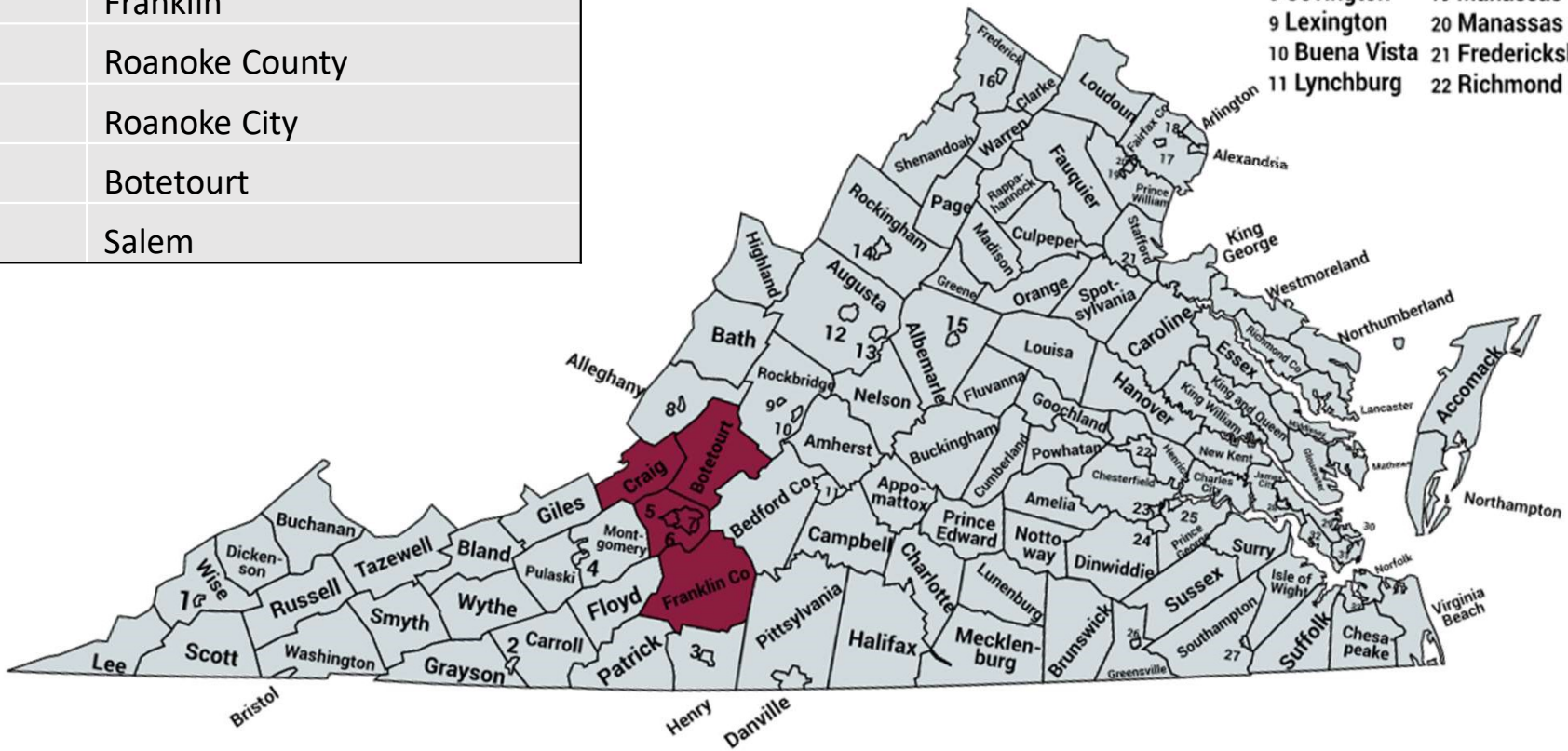
7	Assessment Area
State	VA
MSA	MSA 13980, Blacksburg-Christiansburg, VA
Counties	Giles
	Montgomery
	Pulaski
	Radford

State	County	CRA Assessment Area	Tract Code	State	County	CRA Assessment Area	Tract Code
VA	Giles		7 9301.00	VA	Montgomery		7 0212.02
VA	Giles		7 9302.00	VA	Montgomery		7 0213.00
VA	Giles		7 9303.00	VA	Montgomery		7 0214.00
VA	Giles		7 9304.00	VA	Montgomery		7 0215.01
VA	Giles		7 9999.99	VA	Montgomery		7 0215.02
VA	Montgomery		7 0201.00	VA	Pulaski		7 2101.01
VA	Montgomery		7 0202.01	VA	Pulaski		7 2101.02
VA	Montgomery		7 0202.02	VA	Pulaski		7 2102.01
VA	Montgomery		7 0203.01	VA	Pulaski		7 2102.02
VA	Montgomery		7 0203.02	VA	Pulaski		7 2103.00
VA	Montgomery		7 0204.01	VA	Pulaski		7 2104.01
VA	Montgomery		7 0204.02	VA	Pulaski		7 2104.02
VA	Montgomery		7 0205.00	VA	Pulaski		7 2105.00
VA	Montgomery		7 0206.00	VA	Pulaski		7 2106.00
VA	Montgomery		7 0207.01	VA	Pulaski		7 2107.00
VA	Montgomery		7 0207.02	VA	Pulaski		7 9801.00
VA	Montgomery		7 0208.01	VA	Pulaski		7 9802.00
VA	Montgomery		7 0208.02	VA	Radford		7 0101.01
VA	Montgomery		7 0209.00	VA	Radford		7 0101.02
VA	Montgomery		7 0210.00	VA	Radford		7 0102.01
VA	Montgomery		7 0211.01	VA	Radford		7 0102.02
VA	Montgomery		7 0211.02	VA	Radford		7 9999.99
VA	Montgomery		7 0212.01				



8	Assessment Area
State	VA
MSA	MSA 40220, Roanoke, VA
Counties	Craig
	Franklin
	Roanoke County
	Roanoke City
	Botetourt
	Salem

- 1 Norton
- 2 Galax
- 3 Martinsville
- 4 Radford
- 5 Roanoke Co
- 6 Salem
- 7 Roanoke
- 8 Covington
- 9 Lexington
- 10 Buena Vista
- 11 Lynchburg
- 12 Staunton
- 13 Waynesboro
- 14 Harrisonburg
- 15 Charlottesville
- 16 Winchester
- 17 Fairfax
- 18 Falls Church
- 19 Manassas
- 20 Manassas Park
- 21 Fredericksburg
- 22 Richmond
- 23 Colonial Heights
- 24 Petersburg
- 25 Hopewell
- 26 Emporia
- 27 Franklin
- 28 Williamsburg
- 29 York
- 30 Poquoson
- 31 Hampton
- 32 Newport News
- 33 Portsmouth



**Carter Bank
& Trust**

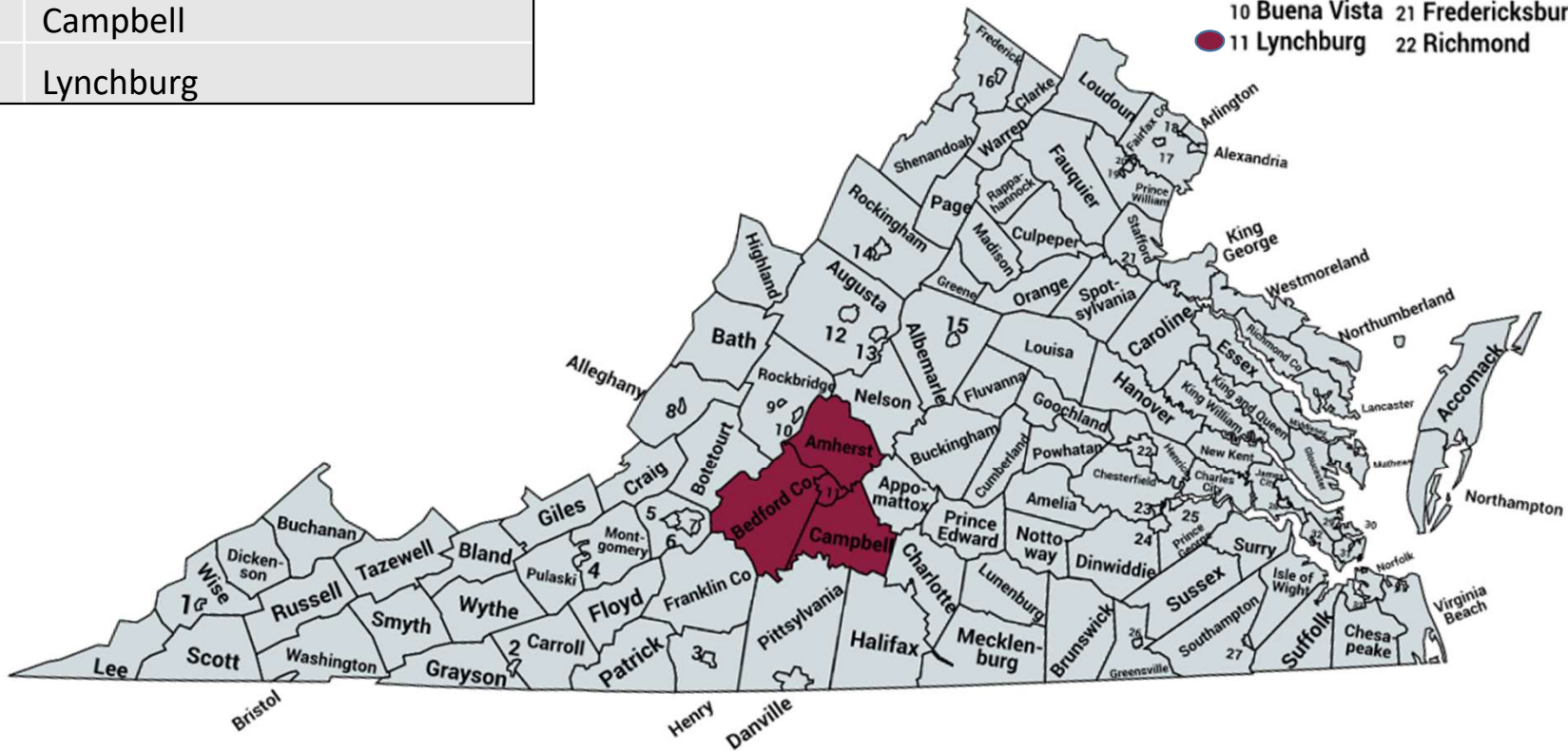
8	Assessment Area
State	VA
MSA	MSA 40220, Roanoke, VA
Counties	Craig
	Franklin
	Roanoke County
	Roanoke City
	Botetourt
	Salem

State	County	CRA Assessment Area	Tract Code	State	County	CRA Assessment Area	Tract Code
VA	Botetourt		8 0401.00	VA	Roanoke City		8 0022.00
VA	Botetourt		8 0402.00	VA	Roanoke City		8 0023.01
VA	Botetourt		8 0403.01	VA	Roanoke City		8 0023.02
VA	Botetourt		8 0403.03	VA	Roanoke City		8 0024.00
VA	Botetourt		8 0403.04	VA	Roanoke City		8 0025.01
VA	Botetourt		8 0404.01	VA	Roanoke City		8 0025.02
VA	Botetourt		8 0404.02	VA	Roanoke City		8 0026.00
VA	Botetourt		8 0405.01	VA	Roanoke City		8 0027.00
VA	Botetourt		8 0405.02	VA	Roanoke City		8 0028.00
VA	Craig		8 0501.00	VA	Roanoke City		8 0029.00
VA	Craig		8 9999.99	VA	Roanoke City		8 0030.00
VA	Franklin		8 0201.02	VA	Roanoke City		8 0031.00
VA	Franklin		8 0201.03	VA	Roanoke County		8 0301.00
VA	Franklin		8 0201.04	VA	Roanoke County		8 0302.01
VA	Franklin		8 0202.00	VA	Roanoke County		8 0302.03
VA	Franklin		8 0203.01	VA	Roanoke County		8 0302.05
VA	Franklin		8 0203.02	VA	Roanoke County		8 0302.06
VA	Franklin		8 0204.00	VA	Roanoke County		8 0302.07
VA	Franklin		8 0205.01	VA	Roanoke County		8 0303.00
VA	Franklin		8 0205.02	VA	Roanoke County		8 0305.01
VA	Franklin		8 0206.00	VA	Roanoke County		8 0305.02
VA	Franklin		8 0207.01	VA	Roanoke County		8 0306.01
VA	Franklin		8 0207.02	VA	Roanoke County		8 0306.02
VA	Franklin		8 0208.01	VA	Roanoke County		8 0307.01
VA	Franklin		8 0208.02	VA	Roanoke County		8 0307.02
VA	Franklin		8 0209.01	VA	Roanoke County		8 0308.02
VA	Franklin		8 0209.02	VA	Roanoke County		8 0308.03
VA	Roanoke City		8 0001.00	VA	Roanoke County		8 0308.04
VA	Roanoke City		8 0003.00	VA	Roanoke County		8 0309.00
VA	Roanoke City		8 0004.00	VA	Roanoke County		8 0310.00
VA	Roanoke City		8 0005.00	VA	Roanoke County		8 0311.01
VA	Roanoke City		8 0006.01	VA	Roanoke County		8 0311.02
VA	Roanoke City		8 0006.02	VA	Roanoke County		8 0312.01
VA	Roanoke City		8 0009.00	VA	Roanoke County		8 0312.02
VA	Roanoke City		8 0010.00	VA	Salem		8 0101.00
VA	Roanoke City		8 0011.00	VA	Salem		8 0102.00
VA	Roanoke City		8 0012.00	VA	Salem		8 0103.00
VA	Roanoke City		8 0018.00	VA	Salem		8 0105.01
VA	Roanoke City		8 0019.00	VA	Salem		8 0105.02
VA	Roanoke City		8 0021.00	VA	Salem		8 9999.99



9	Assessment Area
State	VA
MSA	MSA 31340, Lynchburg, VA
Counties	Amherst
	Bedford
	Campbell
	Lynchburg

- 1 Norton
- 2 Galax
- 3 Martinsville
- 4 Radford
- 5 Roanoke Co
- 6 Salem
- 7 Roanoke
- 8 Covington
- 9 Lexington
- 10 Buena Vista
- 11 Lynchburg
- 12 Staunton
- 13 Waynesboro
- 14 Harrisonburg
- 15 Charlottesville
- 16 Winchester
- 17 Fairfax
- 18 Falls Church
- 19 Manassas
- 20 Manassas Park
- 21 Fredericksburg
- 22 Richmond
- 23 Colonial Heights
- 24 Petersburg
- 25 Hopewell
- 26 Emporia
- 27 Franklin
- 28 Williamsburg
- 29 York
- 30 Poquoson
- 31 Hampton
- 32 Newport News
- 33 Portsmouth



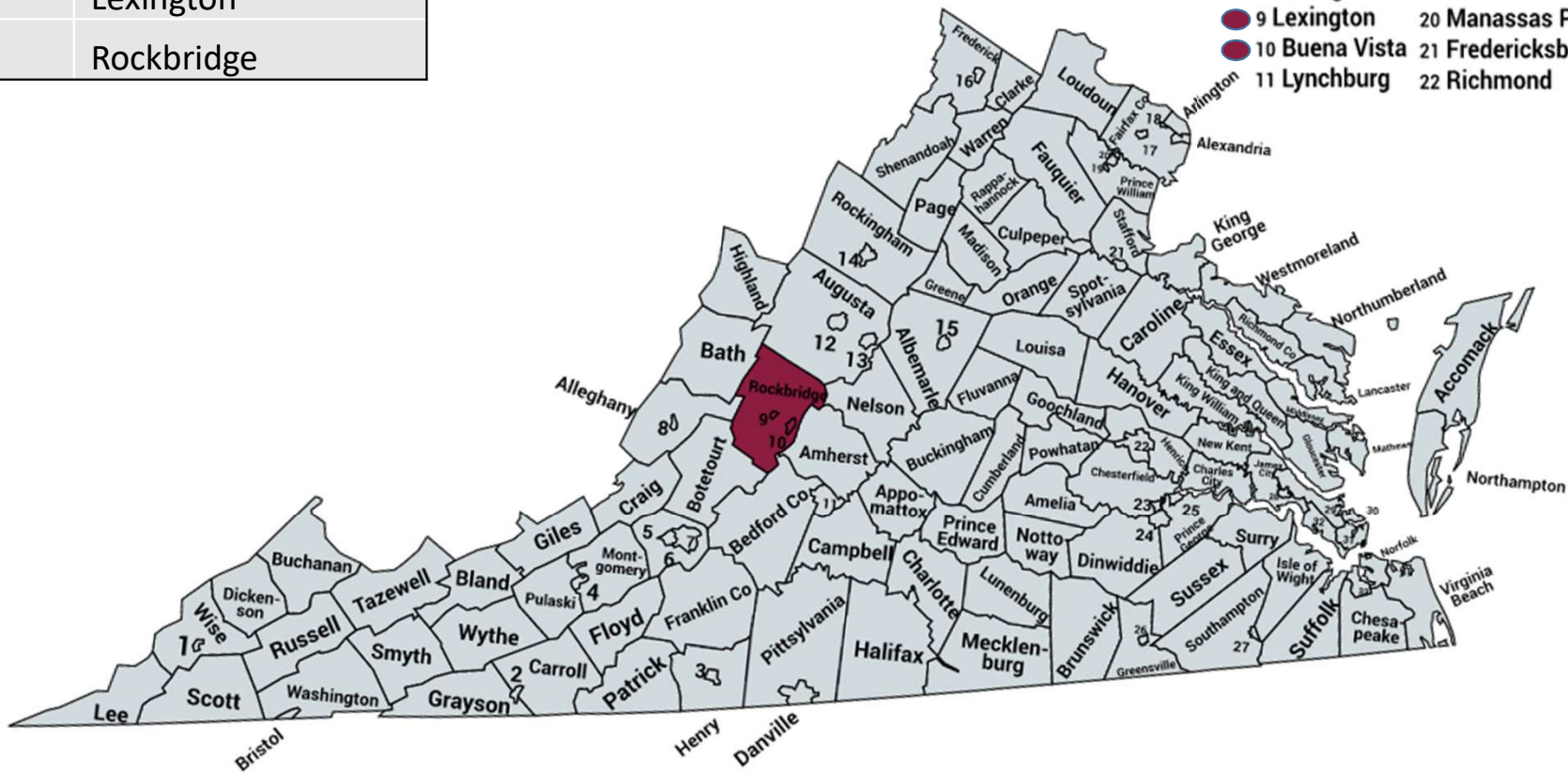
9	Assessment Area
State	VA
MSA	MSA 31340, Lynchburg, VA
Counties	Amherst
	Bedford
	Campbell
	Lynchburg

State	County	CRA Assessment Area	Tract Code	State	County	CRA Assessment Area	Tract Code
VA	Amherst		9 0101.00	VA	Campbell		9 0203.00
VA	Amherst		9 0102.01	VA	Campbell		9 0204.01
VA	Amherst		9 0102.02	VA	Campbell		9 0204.02
VA	Amherst		9 0103.00	VA	Campbell		9 0204.03
VA	Amherst		9 0104.01	VA	Campbell		9 0205.00
VA	Amherst		9 0104.02	VA	Campbell		9 0206.00
VA	Amherst		9 0105.04	VA	Campbell		9 0207.00
VA	Amherst		9 0105.05	VA	Campbell		9 0208.00
VA	Amherst		9 0105.06	VA	Campbell		9 0209.00
VA	Amherst		9 0106.00	VA	Lynchburg		9 0001.00
VA	Bedford		9 0301.01	VA	Lynchburg		9 0002.01
VA	Bedford		9 0301.03	VA	Lynchburg		9 0002.03
VA	Bedford		9 0301.04	VA	Lynchburg		9 0002.04
VA	Bedford		9 0302.02	VA	Lynchburg		9 0002.05
VA	Bedford		9 0302.03	VA	Lynchburg		9 0003.00
VA	Bedford		9 0302.04	VA	Lynchburg		9 0004.00
VA	Bedford		9 0303.00	VA	Lynchburg		9 0005.00
VA	Bedford		9 0304.01	VA	Lynchburg		9 0006.00
VA	Bedford		9 0304.03	VA	Lynchburg		9 0007.00
VA	Bedford		9 0304.04	VA	Lynchburg		9 0008.01
VA	Bedford		9 0305.01	VA	Lynchburg		9 0008.02
VA	Bedford		9 0305.03	VA	Lynchburg		9 0009.01
VA	Bedford		9 0305.04	VA	Lynchburg		9 0009.02
VA	Bedford		9 0306.01	VA	Lynchburg		9 0010.00
VA	Bedford		9 0306.02	VA	Lynchburg		9 0011.00
VA	Bedford		9 0306.03	VA	Lynchburg		9 0014.00
VA	Bedford		9 0306.04	VA	Lynchburg		9 0016.01
VA	Bedford		9 0306.05	VA	Lynchburg		9 0016.02
VA	Bedford		9 0501.01	VA	Lynchburg		9 0016.03
VA	Bedford		9 0501.02	VA	Lynchburg		9 0017.00
VA	Campbell		9 0201.01	VA	Lynchburg		9 0018.00
VA	Campbell		9 0201.02	VA	Lynchburg		9 0019.00
VA	Campbell		9 0202.00				



10	Assessment Area
State	VA
MSA	VA Non MSA
Counties	Buena Vista
	Lexington
	Rockbridge

- 1 Norton
- 2 Galax
- 3 Martinsville
- 4 Radford
- 5 Roanoke Co
- 6 Salem
- 7 Roanoke
- 8 Covington
- 9 Lexington
- 10 Buena Vista
- 11 Lynchburg
- 12 Staunton
- 13 Waynesboro
- 14 Harrisonburg
- 15 Charlottesville
- 16 Winchester
- 17 Fairfax
- 18 Falls Church
- 19 Manassas
- 20 Manassas Park
- 21 Fredericksburg
- 22 Richmond
- 23 Colonial Heights
- 24 Petersburg
- 25 Hopewell
- 26 Emporia
- 27 Franklin
- 28 Williamsburg
- 29 York
- 30 Poquoson
- 31 Hampton
- 32 Newport News
- 33 Portsmouth



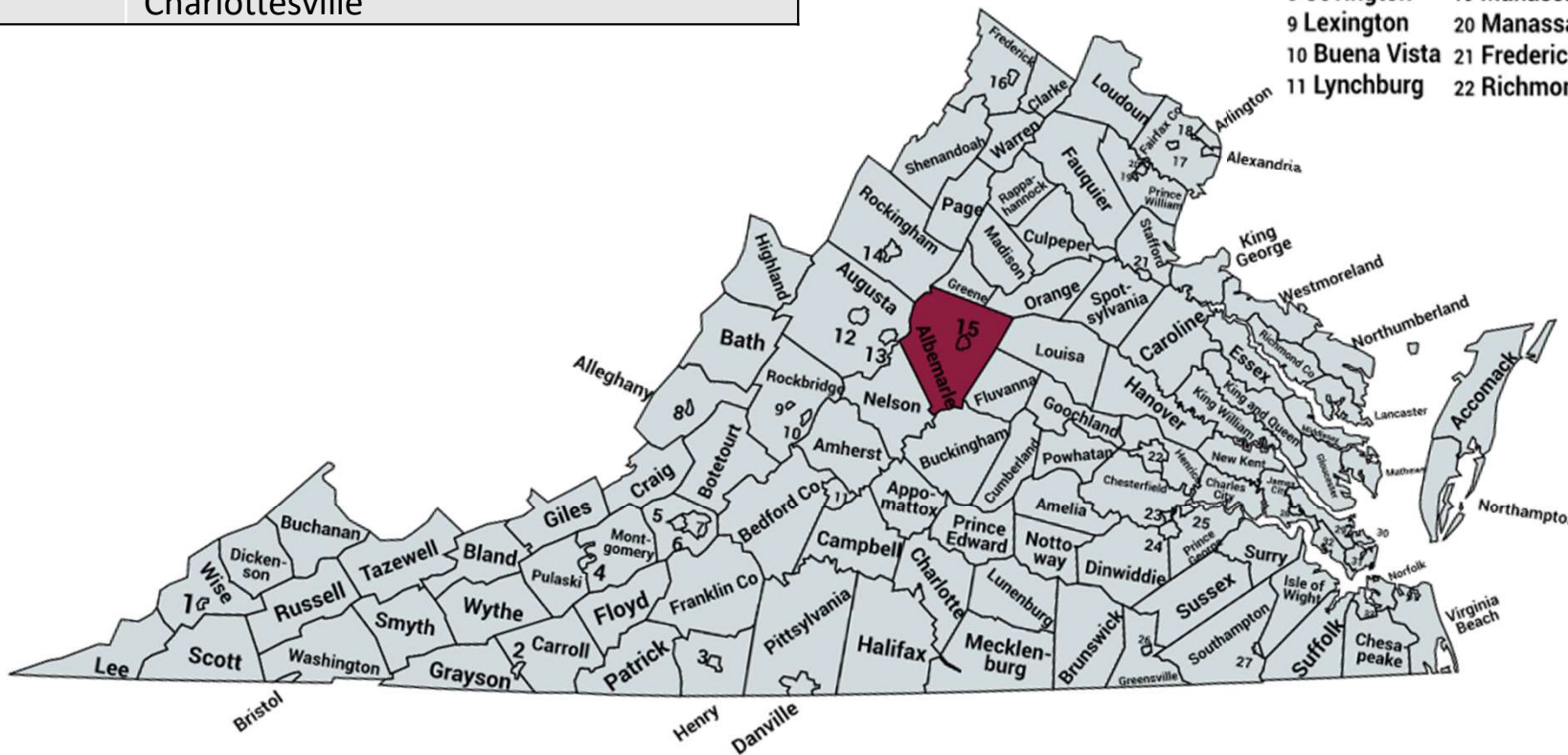
10	Assessment Area
State	VA
MSA	VA Non MSA
Counties	Buena Vista
	Lexington
	Rockbridge

State	County	CRA Assessment Area	Tract Code
VA	Buena Vista		10 9306.01
VA	Buena Vista		10 9306.02
VA	Buena Vista		10 9999.99
VA	Lexington		10 9305.01
VA	Lexington		10 9800.00
VA	Lexington		10 9999.99
VA	Rockbridge		10 9301.01
VA	Rockbridge		10 9301.02
VA	Rockbridge		10 9302.00
VA	Rockbridge		10 9303.01
VA	Rockbridge		10 9303.02
VA	Rockbridge		10 9304.00
VA	Rockbridge		10 9999.99



13	Assessment Area
State	VA
MSA	MSA 16820, Charlottesville, VA
Counties	Albemarle
	Charlottesville

- 1 Norton
- 2 Galax
- 3 Martinsville
- 4 Radford
- 5 Roanoke Co
- 6 Salem
- 7 Roanoke
- 8 Covington
- 9 Lexington
- 10 Buena Vista
- 11 Lynchburg
- 12 Staunton
- 13 Waynesboro
- 14 Harrisonburg
- 15 Charlottesville
- 16 Winchester
- 17 Fairfax
- 18 Falls Church
- 19 Manassas
- 20 Manassas Park
- 21 Fredericksburg
- 22 Richmond
- 23 Colonial Heights
- 24 Petersburg
- 25 Hopewell
- 26 Emporia
- 27 Franklin
- 28 Williamsburg
- 29 York
- 30 Poquoson
- 31 Hampton
- 32 Newport News
- 33 Portsmouth



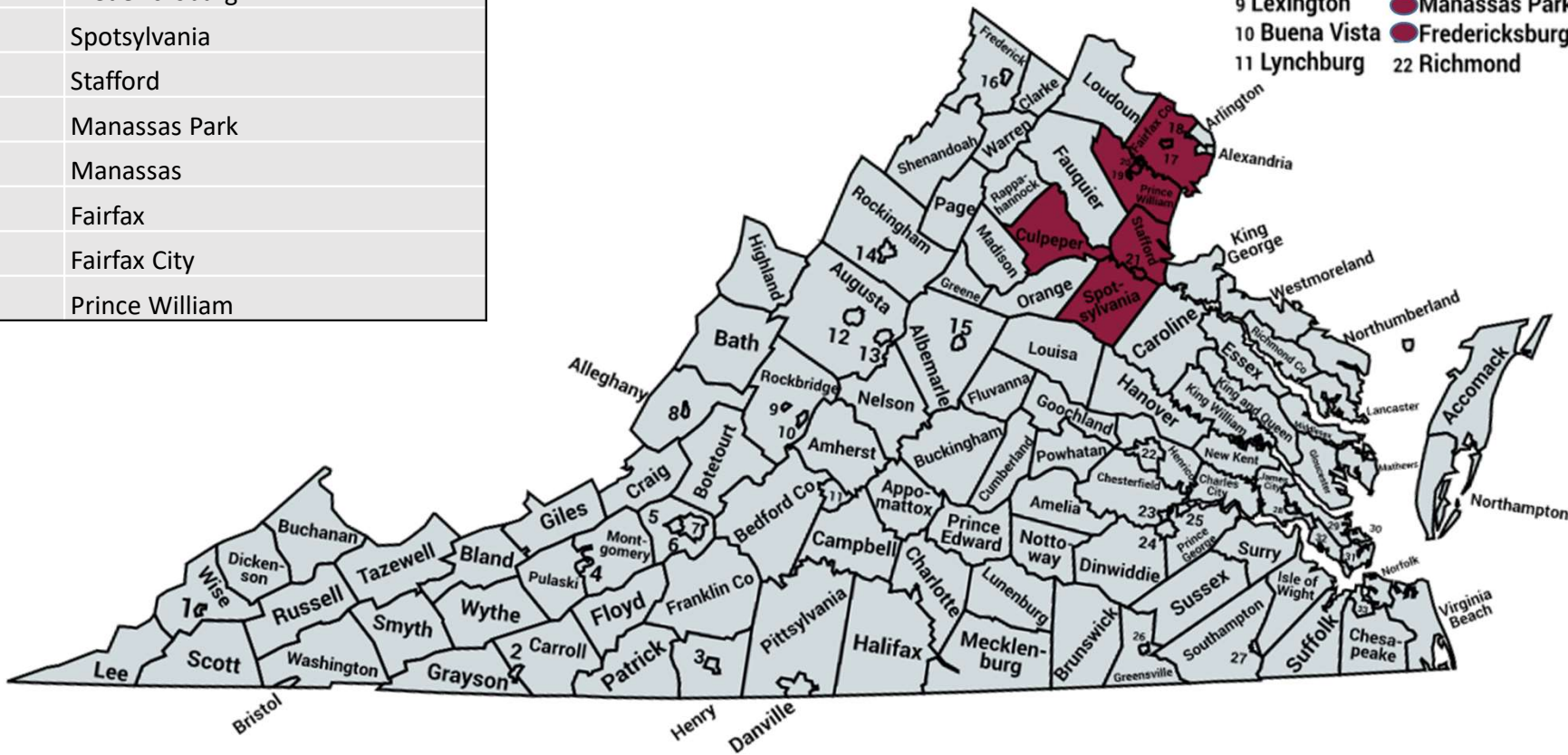
13	Assessment Area
State	VA
MSA	MSA 16820, Charlottesville, VA
Counties	Albemarle
	Charlottesville

State	County	CRA Assessment Area	Tract Code	State	County	CRA Assessment Area	Tract Code
VA	Albemarle		13 0101.00	VA	Albemarle		13 0111.02
VA	Albemarle		13 0102.01	VA	Albemarle		13 0111.03
VA	Albemarle		13 0102.02	VA	Albemarle		13 0112.01
VA	Albemarle		13 0103.01	VA	Albemarle		13 0112.02
VA	Albemarle		13 0103.02	VA	Albemarle		13 0113.01
VA	Albemarle		13 0103.03	VA	Albemarle		13 0113.02
VA	Albemarle		13 0104.01	VA	Albemarle		13 0113.03
VA	Albemarle		13 0104.02	VA	Albemarle		13 0114.00
VA	Albemarle		13 0105.01	VA	Charlottesville		13 0002.01
VA	Albemarle		13 0105.02	VA	Charlottesville		13 0002.02
VA	Albemarle		13 0106.02	VA	Charlottesville		13 0003.02
VA	Albemarle		13 0106.03	VA	Charlottesville		13 0004.01
VA	Albemarle		13 0106.04	VA	Charlottesville		13 0004.02
VA	Albemarle		13 0107.01	VA	Charlottesville		13 0005.01
VA	Albemarle		13 0107.02	VA	Charlottesville		13 0005.02
VA	Albemarle		13 0108.01	VA	Charlottesville		13 0006.00
VA	Albemarle		13 0108.02	VA	Charlottesville		13 0007.00
VA	Albemarle		13 0109.01	VA	Charlottesville		13 0008.00
VA	Albemarle		13 0109.04	VA	Charlottesville		13 0009.00
VA	Albemarle		13 0110.00	VA	Charlottesville		13 0010.00
VA	Albemarle		13 0111.01				



14	Assessment Area
State	VA
MSA	MSA 47894, Washington-Arlington-Alexandria, DC-VA-MD-WV
Counties	Culpeper
	Fredericksburg
	Spotsylvania
	Stafford
	Manassas Park
	Manassas
	Fairfax
	Fairfax City
	Prince William

- 1 Norton
- 2 Galax
- 3 Martinsville
- 4 Radford
- 5 Roanoke Co
- 6 Salem
- 7 Roanoke
- 8 Covington
- 9 Lexington
- 10 Buena Vista
- 11 Lynchburg
- 12 Staunton
- 13 Waynesboro
- 14 Harrisonburg
- 15 Charlottesville
- 16 Winchester
- 17 Fairfax
- 18 Falls Church
- 19 Manassas
- 20 Manassas Park
- 21 Fredericksburg
- 22 Richmond
- 23 Colonial Heights
- 24 Petersburg
- 25 Hopewell
- 26 Emporia
- 27 Franklin
- 28 Williamsburg
- 29 York
- 30 Poquoson
- 31 Hampton
- 32 Newport News
- 33 Portsmouth



14		Assessment Area
State	VA	
MSA	MSA 47894, Washington-Arlington-Alexandria, DC-VA-MD-WV	
Counties	Culpeper	
	Fredericksburg	
	Spotsylvania	
	Stafford	
	Manassas Park	
	Manassas	
	Fairfax	
	Fairfax City	
	Prince William	

State	County	CRA Assessment Area	Tract Code	State	County	CRA Assessment Area	Tract Code	State	County	CRA Assessment Area	Tract Code
VA	Culpeper		14 9301.01	VA	Fairfax County		14 4206.00	VA	Fairfax County		14 4309.02
VA	Culpeper		14 9301.03	VA	Fairfax County		14 4207.00	VA	Fairfax County		14 4310.01
VA	Culpeper		14 9301.04	VA	Fairfax County		14 4208.00	VA	Fairfax County		14 4310.02
VA	Culpeper		14 9302.02	VA	Fairfax County		14 4210.01	VA	Fairfax County		14 4313.00
VA	Culpeper		14 9302.03	VA	Fairfax County		14 4210.02	VA	Fairfax County		14 4314.00
VA	Culpeper		14 9302.04	VA	Fairfax County		14 4211.01	VA	Fairfax County		14 4315.00
VA	Culpeper		14 9303.00	VA	Fairfax County		14 4211.02	VA	Fairfax County		14 4316.01
VA	Culpeper		14 9304.00	VA	Fairfax County		14 4211.03	VA	Fairfax County		14 4316.02
VA	Culpeper		14 9305.01	VA	Fairfax County		14 4212.00	VA	Fairfax County		14 4318.01
VA	Culpeper		14 9305.02	VA	Fairfax County		14 4213.00	VA	Fairfax County		14 4318.02
VA	Fairfax City		14 3001.00	VA	Fairfax County		14 4214.00	VA	Fairfax County		14 4319.00
VA	Fairfax City		14 3002.00	VA	Fairfax County		14 4215.00	VA	Fairfax County		14 4320.00
VA	Fairfax City		14 3003.00	VA	Fairfax County		14 4216.00	VA	Fairfax County		14 4321.00
VA	Fairfax City		14 3004.00	VA	Fairfax County		14 4217.01	VA	Fairfax County		14 4322.01
VA	Fairfax City		14 3005.00	VA	Fairfax County		14 4217.02	VA	Fairfax County		14 4322.02
VA	Fairfax City		14 9999.99	VA	Fairfax County		14 4218.00	VA	Fairfax County		14 4323.00
VA	Fairfax County		14 4151.00	VA	Fairfax County		14 4219.00	VA	Fairfax County		14 4324.01
VA	Fairfax County		14 4152.00	VA	Fairfax County		14 4220.00	VA	Fairfax County		14 4324.02
VA	Fairfax County		14 4153.00	VA	Fairfax County		14 4221.01	VA	Fairfax County		14 4325.00
VA	Fairfax County		14 4154.01	VA	Fairfax County		14 4221.02	VA	Fairfax County		14 4326.00
VA	Fairfax County		14 4154.02	VA	Fairfax County		14 4222.01	VA	Fairfax County		14 4327.01
VA	Fairfax County		14 4155.00	VA	Fairfax County		14 4222.02	VA	Fairfax County		14 4327.02
VA	Fairfax County		14 4156.00	VA	Fairfax County		14 4223.01	VA	Fairfax County		14 4328.00
VA	Fairfax County		14 4157.00	VA	Fairfax County		14 4223.02	VA	Fairfax County		14 4401.00
VA	Fairfax County		14 4158.00	VA	Fairfax County		14 4224.01	VA	Fairfax County		14 4402.01
VA	Fairfax County		14 4159.00	VA	Fairfax County		14 4224.02	VA	Fairfax County		14 4402.02
VA	Fairfax County		14 4160.00	VA	Fairfax County		14 4224.03	VA	Fairfax County		14 4403.00
VA	Fairfax County		14 4161.00	VA	Fairfax County		14 4301.01	VA	Fairfax County		14 4405.01
VA	Fairfax County		14 4162.00	VA	Fairfax County		14 4301.02	VA	Fairfax County		14 4405.03
VA	Fairfax County		14 4163.00	VA	Fairfax County		14 4302.01	VA	Fairfax County		14 4405.04
VA	Fairfax County		14 4201.00	VA	Fairfax County		14 4302.02	VA	Fairfax County		14 4405.05
VA	Fairfax County		14 4202.01	VA	Fairfax County		14 4302.03	VA	Fairfax County		14 4406.00
VA	Fairfax County		14 4202.02	VA	Fairfax County		14 4304.00	VA	Fairfax County		14 4407.01
VA	Fairfax County		14 4202.03	VA	Fairfax County		14 4305.00	VA	Fairfax County		14 4407.02
VA	Fairfax County		14 4203.00	VA	Fairfax County		14 4306.00	VA	Fairfax County		14 4408.00
VA	Fairfax County		14 4204.00	VA	Fairfax County		14 4307.00	VA	Fairfax County		14 4501.00
VA	Fairfax County		14 4205.01	VA	Fairfax County		14 4308.01	VA	Fairfax County		14 4502.00
VA	Fairfax County		14 4205.02	VA	Fairfax County		14 4308.02	VA	Fairfax County		14 4503.00
VA	Fairfax County		14 4205.03	VA	Fairfax County		14 4309.01	VA	Fairfax County		14 4504.00



14	Assessment Area
State	VA
MSA	MSA 47894, Washington-Arlington-Alexandria, DC-VA-MD-WV
Counties	Culpeper
	Fredericksburg
	Spotsylvania
	Stafford
	Manassas Park
	Manassas
	Fairfax County
	Fairfax City
	Prince William

State	County	CRA Assessment Area	Tract Code	State	County	CRA Assessment Area	Tract Code	State	County	CRA Assessment Area	Tract Code
VA	Fairfax County		14 4505.00	VA	Fairfax County		14 4607.01	VA	Fairfax County		14 4802.04
VA	Fairfax County		14 4506.01	VA	Fairfax County		14 4607.02	VA	Fairfax County		14 4802.05
VA	Fairfax County		14 4506.02	VA	Fairfax County		14 4608.00	VA	Fairfax County		14 4803.01
VA	Fairfax County		14 4507.01	VA	Fairfax County		14 4609.00	VA	Fairfax County		14 4803.02
VA	Fairfax County		14 4507.02	VA	Fairfax County		14 4610.00	VA	Fairfax County		14 4804.01
VA	Fairfax County		14 4508.00	VA	Fairfax County		14 4611.00	VA	Fairfax County		14 4804.02
VA	Fairfax County		14 4509.00	VA	Fairfax County		14 4612.01	VA	Fairfax County		14 4805.01
VA	Fairfax County		14 4510.00	VA	Fairfax County		14 4612.02	VA	Fairfax County		14 4805.02
VA	Fairfax County		14 4511.00	VA	Fairfax County		14 4615.00	VA	Fairfax County		14 4805.03
VA	Fairfax County		14 4512.00	VA	Fairfax County		14 4616.03	VA	Fairfax County		14 4805.04
VA	Fairfax County		14 4513.00	VA	Fairfax County		14 4616.04	VA	Fairfax County		14 4805.05
VA	Fairfax County		14 4514.00	VA	Fairfax County		14 4616.05	VA	Fairfax County		14 4808.01
VA	Fairfax County		14 4515.01	VA	Fairfax County		14 4616.06	VA	Fairfax County		14 4808.02
VA	Fairfax County		14 4515.02	VA	Fairfax County		14 4617.00	VA	Fairfax County		14 4809.01
VA	Fairfax County		14 4516.01	VA	Fairfax County		14 4618.01	VA	Fairfax County		14 4809.02
VA	Fairfax County		14 4516.02	VA	Fairfax County		14 4618.02	VA	Fairfax County		14 4809.03
VA	Fairfax County		14 4518.00	VA	Fairfax County		14 4619.01	VA	Fairfax County		14 4810.00
VA	Fairfax County		14 4519.00	VA	Fairfax County		14 4619.02	VA	Fairfax County		14 4811.01
VA	Fairfax County		14 4520.00	VA	Fairfax County		14 4701.00	VA	Fairfax County		14 4811.02
VA	Fairfax County		14 4521.01	VA	Fairfax County		14 4703.00	VA	Fairfax County		14 4811.03
VA	Fairfax County		14 4521.02	VA	Fairfax County		14 4704.00	VA	Fairfax County		14 4811.04
VA	Fairfax County		14 4522.00	VA	Fairfax County		14 4705.00	VA	Fairfax County		14 4811.05
VA	Fairfax County		14 4523.01	VA	Fairfax County		14 4706.00	VA	Fairfax County		14 4811.06
VA	Fairfax County		14 4523.02	VA	Fairfax County		14 4707.00	VA	Fairfax County		14 4812.01
VA	Fairfax County		14 4524.00	VA	Fairfax County		14 4708.00	VA	Fairfax County		14 4812.02
VA	Fairfax County		14 4525.01	VA	Fairfax County		14 4709.00	VA	Fairfax County		14 4814.00
VA	Fairfax County		14 4525.02	VA	Fairfax County		14 4710.00	VA	Fairfax County		14 4815.00
VA	Fairfax County		14 4526.00	VA	Fairfax County		14 4711.00	VA	Fairfax County		14 4816.00
VA	Fairfax County		14 4527.00	VA	Fairfax County		14 4712.01	VA	Fairfax County		14 4817.01
VA	Fairfax County		14 4528.01	VA	Fairfax County		14 4712.03	VA	Fairfax County		14 4817.02
VA	Fairfax County		14 4528.02	VA	Fairfax County		14 4712.04	VA	Fairfax County		14 4819.00
VA	Fairfax County		14 4601.00	VA	Fairfax County		14 4713.01	VA	Fairfax County		14 4820.01
VA	Fairfax County		14 4602.00	VA	Fairfax County		14 4713.03	VA	Fairfax County		14 4820.02
VA	Fairfax County		14 4603.00	VA	Fairfax County		14 4713.04	VA	Fairfax County		14 4821.00
VA	Fairfax County		14 4604.00	VA	Fairfax County		14 4714.01	VA	Fairfax County		14 4822.01
VA	Fairfax County		14 4605.01	VA	Fairfax County		14 4714.02	VA	Fairfax County		14 4822.03
VA	Fairfax County		14 4605.03	VA	Fairfax County		14 4801.00	VA	Fairfax County		14 4822.04
VA	Fairfax County		14 4605.04	VA	Fairfax County		14 4802.01	VA	Fairfax County		14 4822.05
VA	Fairfax County		14 4606.00	VA	Fairfax County		14 4802.03	VA	Fairfax County		14 4822.06



14		Assessment Area
State	VA	
MSA	MSA 47894, Washington-Arlington-Alexandria, DC-VA-MD-WV	
Counties	Culpeper	
	Fredericksburg	
	Spotsylvania	
	Stafford	
	Manassas Park	
	Manassas	
	Fairfax County	
	Fairfax City	
	Prince William	

State	County	CRA Assessment Area	Tract Code	State	County	CRA Assessment Area	Tract Code	State	County	CRA Assessment Area	Tract Code
VA	Fairfax County		14 4823.01	VA	Fairfax County		14 4917.05	VA	Prince William		14 9002.03
VA	Fairfax County		14 4823.02	VA	Fairfax County		14 4917.06	VA	Prince William		14 9003.01
VA	Fairfax County		14 4823.03	VA	Fairfax County		14 4917.07	VA	Prince William		14 9003.02
VA	Fairfax County		14 4824.00	VA	Fairfax County		14 4918.01	VA	Prince William		14 9004.03
VA	Fairfax County		14 4825.02	VA	Fairfax County		14 4918.02	VA	Prince William		14 9004.04
VA	Fairfax County		14 4825.03	VA	Fairfax County		14 4918.03	VA	Prince William		14 9004.07
VA	Fairfax County		14 4825.04	VA	Fairfax County		14 4920.00	VA	Prince William		14 9004.08
VA	Fairfax County		14 4825.05	VA	Fairfax County		14 4921.00	VA	Prince William		14 9004.09
VA	Fairfax County		14 4825.06	VA	Fairfax County		14 4922.01	VA	Prince William		14 9004.10
VA	Fairfax County		14 4825.07	VA	Fairfax County		14 4922.02	VA	Prince William		14 9005.02
VA	Fairfax County		14 4826.01	VA	Fairfax County		14 4922.03	VA	Prince William		14 9005.03
VA	Fairfax County		14 4826.03	VA	Fairfax County		14 4923.00	VA	Prince William		14 9005.04
VA	Fairfax County		14 4826.04	VA	Fairfax County		14 4924.00	VA	Prince William		14 9006.01
VA	Fairfax County		14 4901.01	VA	Fairfax County		14 4925.00	VA	Prince William		14 9006.02
VA	Fairfax County		14 4901.04	VA	Fairfax County		14 9801.00	VA	Prince William		14 9007.01
VA	Fairfax County		14 4901.05	VA	Fairfax County		14 9802.00	VA	Prince William		14 9007.02
VA	Fairfax County		14 4905.01	VA	Fairfax County		14 9803.00	VA	Prince William		14 9008.01
VA	Fairfax County		14 4905.02	VA	Fredericksburg		14 0001.00	VA	Prince William		14 9008.03
VA	Fairfax County		14 4910.00	VA	Fredericksburg		14 0002.01	VA	Prince William		14 9008.04
VA	Fairfax County		14 4911.01	VA	Fredericksburg		14 0002.02	VA	Prince William		14 9009.01
VA	Fairfax County		14 4911.02	VA	Fredericksburg		14 0003.01	VA	Prince William		14 9009.04
VA	Fairfax County		14 4911.03	VA	Fredericksburg		14 0003.02	VA	Prince William		14 9009.05
VA	Fairfax County		14 4912.01	VA	Fredericksburg		14 0004.00	VA	Prince William		14 9010.05
VA	Fairfax County		14 4912.02	VA	Fredericksburg		14 0005.00	VA	Prince William		14 9010.09
VA	Fairfax County		14 4913.01	VA	Fredericksburg		14 9999.99	VA	Prince William		14 9010.10
VA	Fairfax County		14 4913.02	VA	Manassas		14 9101.00	VA	Prince William		14 9010.11
VA	Fairfax County		14 4913.03	VA	Manassas		14 9102.01	VA	Prince William		14 9010.12
VA	Fairfax County		14 4914.01	VA	Manassas		14 9102.02	VA	Prince William		14 9010.13
VA	Fairfax County		14 4914.02	VA	Manassas		14 9103.01	VA	Prince William		14 9010.14
VA	Fairfax County		14 4914.03	VA	Manassas		14 9103.02	VA	Prince William		14 9010.15
VA	Fairfax County		14 4914.04	VA	Manassas		14 9104.01	VA	Prince William		14 9010.16
VA	Fairfax County		14 4914.05	VA	Manassas		14 9104.02	VA	Prince William		14 9011.01
VA	Fairfax County		14 4915.01	VA	Manassas Park		14 9201.00	VA	Prince William		14 9011.02
VA	Fairfax County		14 4915.02	VA	Manassas Park		14 9202.01	VA	Prince William		14 9012.03
VA	Fairfax County		14 4916.01	VA	Manassas Park		14 9202.02	VA	Prince William		14 9012.08
VA	Fairfax County		14 4916.02	VA	Manassas Park		14 9999.99	VA	Prince William		14 9012.09
VA	Fairfax County		14 4917.01	VA	Prince William		14 9001.00	VA	Prince William		14 9012.11
VA	Fairfax County		14 4917.03	VA	Prince William		14 9002.01	VA	Prince William		14 9012.12
VA	Fairfax County		14 4917.04	VA	Prince William		14 9002.02	VA	Prince William		14 9012.19

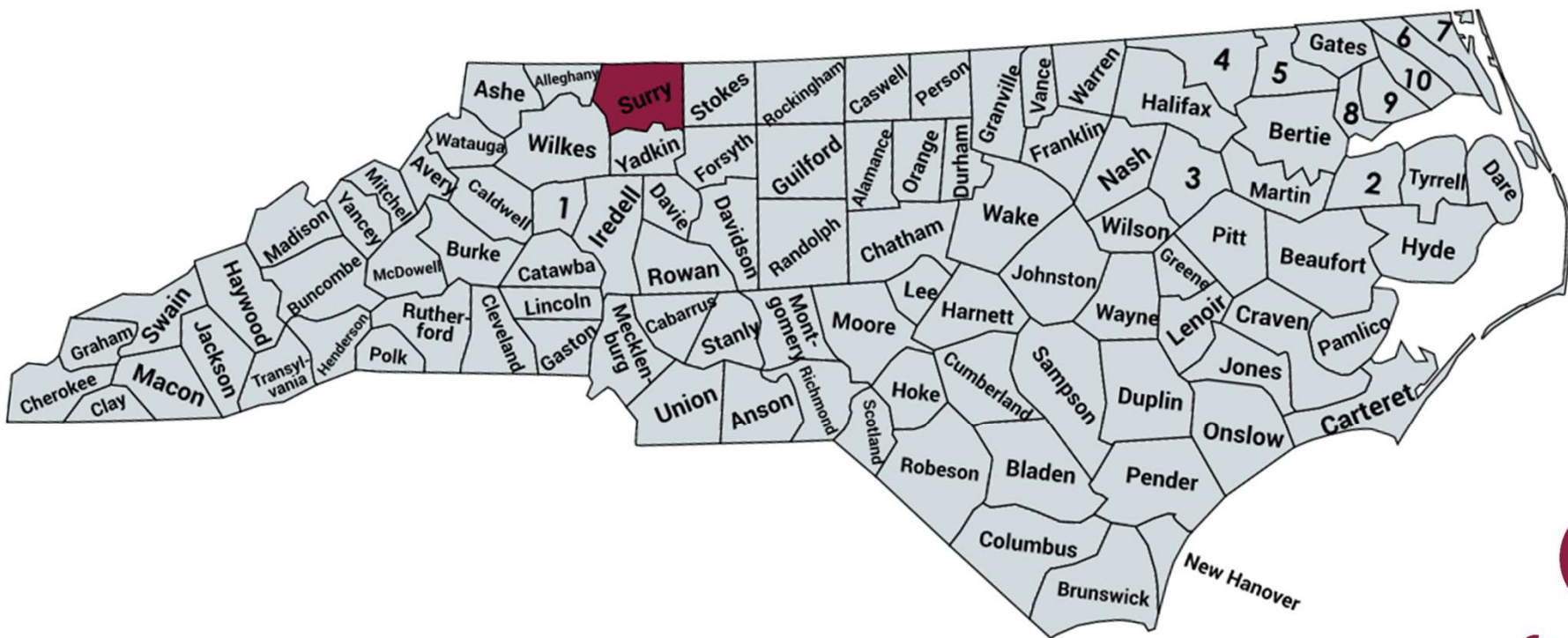


14	Assessment Area
State	VA
MSA	MSA 47894, Washington-Arlington-Alexandria, DC-VA-MD-WV
Counties	Culpeper
	Fredericksburg
	Spotsylvania
	Stafford
	Manassas Park
	Manassas
	Fairfax County
	Fairfax City
	Prince William

State	County	CRA Assessment Area	Tract Code	State	County	CRA Assessment Area	Tract Code	State	County	CRA Assessment Area	Tract Code
VA	Prince William		14 9012.21	VA	Prince William		14 9015.07	VA	Spotsylvania		14 0203.16
VA	Prince William		14 9012.22	VA	Prince William		14 9015.08	VA	Spotsylvania		14 0204.03
VA	Prince William		14 9012.23	VA	Prince William		14 9015.09	VA	Spotsylvania		14 0204.04
VA	Prince William		14 9012.24	VA	Prince William		14 9015.10	VA	Spotsylvania		14 0204.05
VA	Prince William		14 9012.25	VA	Prince William		14 9015.11	VA	Spotsylvania		14 0204.06
VA	Prince William		14 9012.26	VA	Prince William		14 9016.01	VA	Spotsylvania		14 0204.07
VA	Prince William		14 9012.27	VA	Prince William		14 9016.02	VA	Spotsylvania		14 0204.08
VA	Prince William		14 9012.28	VA	Prince William		14 9017.02	VA	Stafford		14 0101.03
VA	Prince William		14 9012.29	VA	Prince William		14 9017.03	VA	Stafford		14 0101.05
VA	Prince William		14 9012.30	VA	Prince William		14 9017.04	VA	Stafford		14 0101.06
VA	Prince William		14 9012.31	VA	Prince William		14 9019.00	VA	Stafford		14 0101.07
VA	Prince William		14 9012.32	VA	Prince William		14 9801.00	VA	Stafford		14 0101.08
VA	Prince William		14 9012.33	VA	Spotsylvania		14 0201.04	VA	Stafford		14 0102.01
VA	Prince William		14 9012.34	VA	Spotsylvania		14 0201.05	VA	Stafford		14 0102.02
VA	Prince William		14 9012.35	VA	Spotsylvania		14 0201.06	VA	Stafford		14 0102.05
VA	Prince William		14 9012.36	VA	Spotsylvania		14 0201.07	VA	Stafford		14 0102.06
VA	Prince William		14 9012.37	VA	Spotsylvania		14 0201.08	VA	Stafford		14 0102.10
VA	Prince William		14 9013.03	VA	Spotsylvania		14 0201.09	VA	Stafford		14 0102.11
VA	Prince William		14 9013.04	VA	Spotsylvania		14 0201.10	VA	Stafford		14 0102.12
VA	Prince William		14 9013.05	VA	Spotsylvania		14 0201.11	VA	Stafford		14 0102.13
VA	Prince William		14 9013.06	VA	Spotsylvania		14 0201.12	VA	Stafford		14 0102.14
VA	Prince William		14 9014.03	VA	Spotsylvania		14 0201.13	VA	Stafford		14 0102.15
VA	Prince William		14 9014.07	VA	Spotsylvania		14 0201.14	VA	Stafford		14 0102.16
VA	Prince William		14 9014.09	VA	Spotsylvania		14 0202.01	VA	Stafford		14 0102.17
VA	Prince William		14 9014.11	VA	Spotsylvania		14 0202.02	VA	Stafford		14 0102.18
VA	Prince William		14 9014.12	VA	Spotsylvania		14 0202.03	VA	Stafford		14 0102.19
VA	Prince William		14 9014.13	VA	Spotsylvania		14 0202.04	VA	Stafford		14 0103.01
VA	Prince William		14 9014.14	VA	Spotsylvania		14 0202.06	VA	Stafford		14 0103.04
VA	Prince William		14 9014.15	VA	Spotsylvania		14 0202.07	VA	Stafford		14 0103.05
VA	Prince William		14 9014.16	VA	Spotsylvania		14 0203.04	VA	Stafford		14 0103.06
VA	Prince William		14 9014.17	VA	Spotsylvania		14 0203.05	VA	Stafford		14 0103.07
VA	Prince William		14 9014.18	VA	Spotsylvania		14 0203.07	VA	Stafford		14 0103.08
VA	Prince William		14 9014.19	VA	Spotsylvania		14 0203.08	VA	Stafford		14 0104.03
VA	Prince William		14 9014.20	VA	Spotsylvania		14 0203.09	VA	Stafford		14 0104.04
VA	Prince William		14 9014.21	VA	Spotsylvania		14 0203.11	VA	Stafford		14 0104.05
VA	Prince William		14 9015.03	VA	Spotsylvania		14 0203.12	VA	Stafford		14 0104.06
VA	Prince William		14 9015.04	VA	Spotsylvania		14 0203.13	VA	Stafford		14 0105.02
VA	Prince William		14 9015.05	VA	Spotsylvania		14 0203.14	VA	Stafford		14 0105.03
VA	Prince William		14 9015.06	VA	Spotsylvania		14 0203.15	VA	Stafford		14 0105.04



15	Assessment Area
State	NC
MSA	NC Non MSA
Counties	Surry

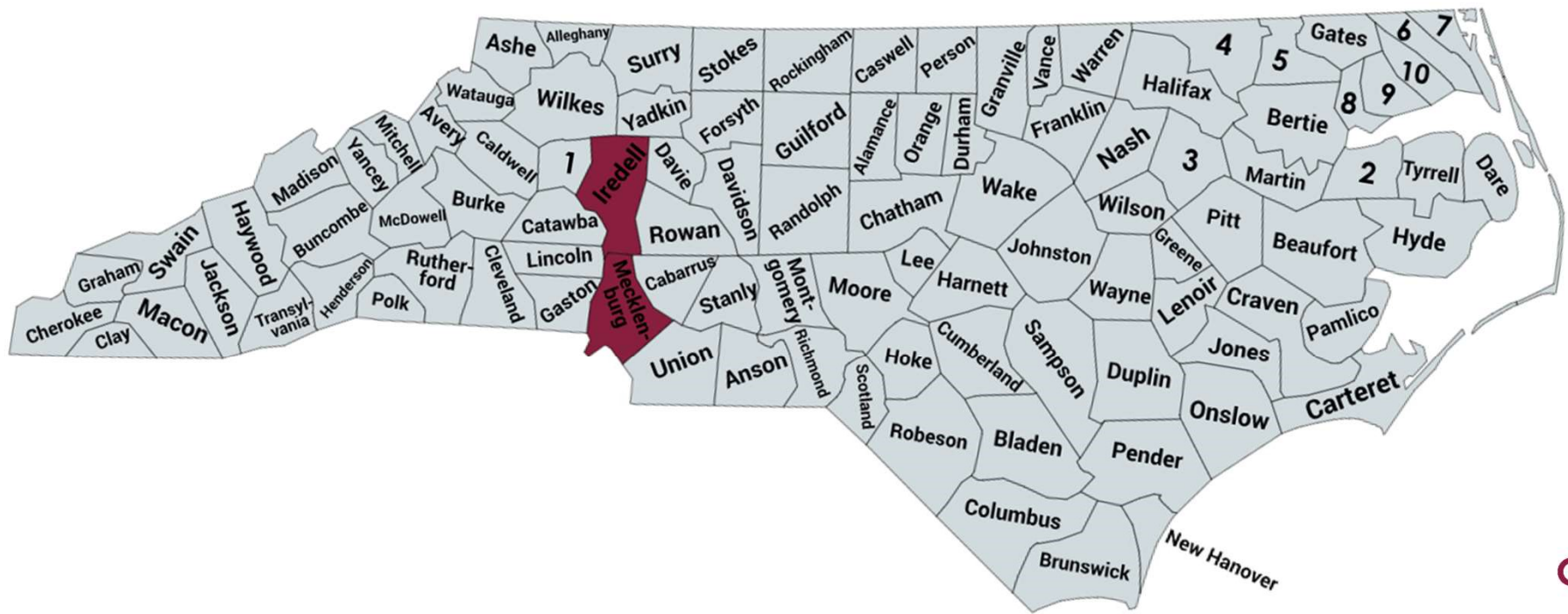


15	Assessment Area
State	NC
MSA	NC Non MSA
Counties	Surry

State	County	CRA Assessment Area	Tract Code	State	County	CRA Assessment Area	Tract Code
NC	Surry	15	9301.01	NC	Surry	15	9308.03
NC	Surry	15	9301.02	NC	Surry	15	9308.04
NC	Surry	15	9302.01	NC	Surry	15	9309.01
NC	Surry	15	9302.02	NC	Surry	15	9309.02
NC	Surry	15	9303.01	NC	Surry	15	9310.01
NC	Surry	15	9303.02	NC	Surry	15	9310.02
NC	Surry	15	9304.00	NC	Surry	15	9310.03
NC	Surry	15	9305.01	NC	Surry	15	9311.01
NC	Surry	15	9305.02	NC	Surry	15	9311.02
NC	Surry	15	9306.00	NC	Surry	15	9311.03
NC	Surry	15	9307.00	NC	Surry	15	9312.00
NC	Surry	15	9308.02				



16	Assessment Area
State	NC
MSA	MSA 16740, Charlotte-Concord-Gastonia, NC-SC
Counties	Iredell
	Mecklenburg



16	Assessment Area
State	NC
MSA	MSA 16740, Charlotte-Concord-Gastonia, NC-SC
Counties	Iredell
	Mecklenburg

State	County	CRA Assessment Area	Tract Code	State	County	CRA Assessment Area	Tract Code	State	County	CRA Assessment Area	Tract Code
NC	Iredell		16 0601.00	NC	Iredell		16 0615.01	NC	Mecklenburg		16 0017.01
NC	Iredell		16 0602.00	NC	Iredell		16 0615.02	NC	Mecklenburg		16 0017.02
NC	Iredell		16 0603.00	NC	Iredell		16 0615.03	NC	Mecklenburg		16 0018.01
NC	Iredell		16 0604.00	NC	Iredell		16 0616.01	NC	Mecklenburg		16 0018.02
NC	Iredell		16 0605.00	NC	Iredell		16 0616.03	NC	Mecklenburg		16 0019.10
NC	Iredell		16 0606.01	NC	Iredell		16 0616.04	NC	Mecklenburg		16 0019.11
NC	Iredell		16 0606.02	NC	Iredell		16 0616.05	NC	Mecklenburg		16 0019.14
NC	Iredell		16 0606.03	NC	Mecklenburg		16 0001.01	NC	Mecklenburg		16 0019.16
NC	Iredell		16 0607.01	NC	Mecklenburg		16 0001.02	NC	Mecklenburg		16 0019.17
NC	Iredell		16 0607.02	NC	Mecklenburg		16 0001.03	NC	Mecklenburg		16 0019.18
NC	Iredell		16 0607.03	NC	Mecklenburg		16 0001.04	NC	Mecklenburg		16 0019.19
NC	Iredell		16 0608.01	NC	Mecklenburg		16 0003.01	NC	Mecklenburg		16 0019.20
NC	Iredell		16 0608.02	NC	Mecklenburg		16 0003.02	NC	Mecklenburg		16 0019.21
NC	Iredell		16 0609.01	NC	Mecklenburg		16 0004.01	NC	Mecklenburg		16 0019.22
NC	Iredell		16 0609.02	NC	Mecklenburg		16 0004.02	NC	Mecklenburg		16 0019.23
NC	Iredell		16 0610.01	NC	Mecklenburg		16 0005.01	NC	Mecklenburg		16 0019.24
NC	Iredell		16 0610.02	NC	Mecklenburg		16 0005.02	NC	Mecklenburg		16 0019.25
NC	Iredell		16 0610.03	NC	Mecklenburg		16 0005.03	NC	Mecklenburg		16 0019.26
NC	Iredell		16 0611.01	NC	Mecklenburg		16 0006.00	NC	Mecklenburg		16 0019.27
NC	Iredell		16 0611.02	NC	Mecklenburg		16 0007.00	NC	Mecklenburg		16 0020.04
NC	Iredell		16 0611.03	NC	Mecklenburg		16 0008.00	NC	Mecklenburg		16 0020.05
NC	Iredell		16 0611.04	NC	Mecklenburg		16 0009.00	NC	Mecklenburg		16 0020.06
NC	Iredell		16 0612.01	NC	Mecklenburg		16 0010.00	NC	Mecklenburg		16 0020.07
NC	Iredell		16 0612.02	NC	Mecklenburg		16 0011.00	NC	Mecklenburg		16 0020.08
NC	Iredell		16 0612.03	NC	Mecklenburg		16 0012.00	NC	Mecklenburg		16 0021.00
NC	Iredell		16 0612.04	NC	Mecklenburg		16 0013.00	NC	Mecklenburg		16 0022.01
NC	Iredell		16 0612.05	NC	Mecklenburg		16 0014.00	NC	Mecklenburg		16 0022.02
NC	Iredell		16 0613.01	NC	Mecklenburg		16 0015.04	NC	Mecklenburg		16 0023.00
NC	Iredell		16 0613.02	NC	Mecklenburg		16 0015.05	NC	Mecklenburg		16 0024.00
NC	Iredell		16 0613.03	NC	Mecklenburg		16 0015.07	NC	Mecklenburg		16 0025.00
NC	Iredell		16 0613.04	NC	Mecklenburg		16 0015.08	NC	Mecklenburg		16 0026.00
NC	Iredell		16 0614.01	NC	Mecklenburg		16 0015.09	NC	Mecklenburg		16 0027.01
NC	Iredell		16 0614.02	NC	Mecklenburg		16 0015.10	NC	Mecklenburg		16 0027.02
NC	Iredell		16 0614.03	NC	Mecklenburg		16 0016.03	NC	Mecklenburg		16 0028.00
NC	Iredell		16 0614.04	NC	Mecklenburg		16 0016.05	NC	Mecklenburg		16 0029.03
NC	Iredell		16 0614.05	NC	Mecklenburg		16 0016.06	NC	Mecklenburg		16 0029.05
NC	Iredell		16 0614.06	NC	Mecklenburg		16 0016.07	NC	Mecklenburg		16 0029.07
NC	Iredell		16 0614.07	NC	Mecklenburg		16 0016.08	NC	Mecklenburg		16 0029.08
NC	Iredell		16 0614.08	NC	Mecklenburg		16 0016.09	NC	Mecklenburg		16 0029.09



16	Assessment Area
State	NC
MSA	MSA 16740, Charlotte-Concord-Gastonia, NC-SC
Counties	Iredell
	Mecklenburg

State	County	CRA Assessment Area	Tract Code	State	County	CRA Assessment Area	Tract Code	State	County	CRA Assessment Area	Tract Code
NC	Mecklenburg		16 0029.10	NC	Mecklenburg		16 0039.03	NC	Mecklenburg		16 0055.25
NC	Mecklenburg		16 0030.06	NC	Mecklenburg		16 0040.00	NC	Mecklenburg		16 0055.26
NC	Mecklenburg		16 0030.08	NC	Mecklenburg		16 0041.01	NC	Mecklenburg		16 0055.27
NC	Mecklenburg		16 0030.12	NC	Mecklenburg		16 0041.02	NC	Mecklenburg		16 0055.28
NC	Mecklenburg		16 0030.13	NC	Mecklenburg		16 0042.00	NC	Mecklenburg		16 0055.29
NC	Mecklenburg		16 0030.15	NC	Mecklenburg		16 0043.02	NC	Mecklenburg		16 0055.30
NC	Mecklenburg		16 0030.16	NC	Mecklenburg		16 0043.03	NC	Mecklenburg		16 0055.31
NC	Mecklenburg		16 0030.17	NC	Mecklenburg		16 0043.04	NC	Mecklenburg		16 0055.32
NC	Mecklenburg		16 0030.18	NC	Mecklenburg		16 0043.06	NC	Mecklenburg		16 0055.33
NC	Mecklenburg		16 0030.19	NC	Mecklenburg		16 0043.07	NC	Mecklenburg		16 0055.34
NC	Mecklenburg		16 0030.20	NC	Mecklenburg		16 0044.00	NC	Mecklenburg		16 0055.35
NC	Mecklenburg		16 0030.21	NC	Mecklenburg		16 0045.00	NC	Mecklenburg		16 0055.36
NC	Mecklenburg		16 0030.22	NC	Mecklenburg		16 0046.00	NC	Mecklenburg		16 0056.04
NC	Mecklenburg		16 0031.02	NC	Mecklenburg		16 0047.00	NC	Mecklenburg		16 0056.09
NC	Mecklenburg		16 0031.05	NC	Mecklenburg		16 0048.00	NC	Mecklenburg		16 0056.10
NC	Mecklenburg		16 0031.06	NC	Mecklenburg		16 0049.00	NC	Mecklenburg		16 0056.11
NC	Mecklenburg		16 0031.08	NC	Mecklenburg		16 0050.00	NC	Mecklenburg		16 0056.12
NC	Mecklenburg		16 0031.09	NC	Mecklenburg		16 0051.00	NC	Mecklenburg		16 0056.13
NC	Mecklenburg		16 0031.10	NC	Mecklenburg		16 0052.00	NC	Mecklenburg		16 0056.15
NC	Mecklenburg		16 0031.11	NC	Mecklenburg		16 0053.01	NC	Mecklenburg		16 0056.16
NC	Mecklenburg		16 0032.01	NC	Mecklenburg		16 0053.05	NC	Mecklenburg		16 0056.17
NC	Mecklenburg		16 0032.03	NC	Mecklenburg		16 0053.06	NC	Mecklenburg		16 0056.18
NC	Mecklenburg		16 0032.04	NC	Mecklenburg		16 0053.07	NC	Mecklenburg		16 0056.19
NC	Mecklenburg		16 0033.01	NC	Mecklenburg		16 0053.08	NC	Mecklenburg		16 0056.21
NC	Mecklenburg		16 0033.02	NC	Mecklenburg		16 0054.03	NC	Mecklenburg		16 0056.22
NC	Mecklenburg		16 0034.01	NC	Mecklenburg		16 0054.04	NC	Mecklenburg		16 0056.23
NC	Mecklenburg		16 0034.02	NC	Mecklenburg		16 0054.05	NC	Mecklenburg		16 0056.24
NC	Mecklenburg		16 0035.00	NC	Mecklenburg		16 0054.06	NC	Mecklenburg		16 0056.25
NC	Mecklenburg		16 0036.00	NC	Mecklenburg		16 0055.08	NC	Mecklenburg		16 0056.26
NC	Mecklenburg		16 0037.01	NC	Mecklenburg		16 0055.10	NC	Mecklenburg		16 0056.27
NC	Mecklenburg		16 0037.02	NC	Mecklenburg		16 0055.11	NC	Mecklenburg		16 0057.09
NC	Mecklenburg		16 0038.02	NC	Mecklenburg		16 0055.12	NC	Mecklenburg		16 0057.10
NC	Mecklenburg		16 0038.05	NC	Mecklenburg		16 0055.13	NC	Mecklenburg		16 0057.12
NC	Mecklenburg		16 0038.07	NC	Mecklenburg		16 0055.15	NC	Mecklenburg		16 0057.13
NC	Mecklenburg		16 0038.08	NC	Mecklenburg		16 0055.16	NC	Mecklenburg		16 0057.14
NC	Mecklenburg		16 0038.09	NC	Mecklenburg		16 0055.17	NC	Mecklenburg		16 0057.15
NC	Mecklenburg		16 0038.10	NC	Mecklenburg		16 0055.19	NC	Mecklenburg		16 0057.16
NC	Mecklenburg		16 0038.11	NC	Mecklenburg		16 0055.20	NC	Mecklenburg		16 0057.18
NC	Mecklenburg		16 0039.02	NC	Mecklenburg		16 0055.22	NC	Mecklenburg		16 0057.19



16	Assessment Area
State	NC
MSA	MSA 16740, Charlotte-Concord-Gastonia, NC-SC
Counties	Iredell
	Mecklenburg

State	County	CRA Assessment Area	Tract Code	State	County	CRA Assessment Area	Tract Code	State	County	CRA Assessment Area	Tract Code
NC	Mecklenburg		16 0057.20	NC	Mecklenburg		16 0058.62	NC	Mecklenburg		16 0061.09
NC	Mecklenburg		16 0057.21	NC	Mecklenburg		16 0058.63	NC	Mecklenburg		16 0061.10
NC	Mecklenburg		16 0057.22	NC	Mecklenburg		16 0058.64	NC	Mecklenburg		16 0061.11
NC	Mecklenburg		16 0057.23	NC	Mecklenburg		16 0058.65	NC	Mecklenburg		16 0061.12
NC	Mecklenburg		16 0058.11	NC	Mecklenburg		16 0058.66	NC	Mecklenburg		16 0061.13
NC	Mecklenburg		16 0058.15	NC	Mecklenburg		16 0058.67	NC	Mecklenburg		16 0061.14
NC	Mecklenburg		16 0058.16	NC	Mecklenburg		16 0058.68	NC	Mecklenburg		16 0061.15
NC	Mecklenburg		16 0058.17	NC	Mecklenburg		16 0059.08	NC	Mecklenburg		16 0062.08
NC	Mecklenburg		16 0058.24	NC	Mecklenburg		16 0059.10	NC	Mecklenburg		16 0062.09
NC	Mecklenburg		16 0058.26	NC	Mecklenburg		16 0059.13	NC	Mecklenburg		16 0062.10
NC	Mecklenburg		16 0058.27	NC	Mecklenburg		16 0059.15	NC	Mecklenburg		16 0062.11
NC	Mecklenburg		16 0058.28	NC	Mecklenburg		16 0059.16	NC	Mecklenburg		16 0062.12
NC	Mecklenburg		16 0058.29	NC	Mecklenburg		16 0059.18	NC	Mecklenburg		16 0062.14
NC	Mecklenburg		16 0058.30	NC	Mecklenburg		16 0059.19	NC	Mecklenburg		16 0062.16
NC	Mecklenburg		16 0058.32	NC	Mecklenburg		16 0059.20	NC	Mecklenburg		16 0062.17
NC	Mecklenburg		16 0058.33	NC	Mecklenburg		16 0059.21	NC	Mecklenburg		16 0062.18
NC	Mecklenburg		16 0058.34	NC	Mecklenburg		16 0059.22	NC	Mecklenburg		16 0062.19
NC	Mecklenburg		16 0058.35	NC	Mecklenburg		16 0059.23	NC	Mecklenburg		16 0062.20
NC	Mecklenburg		16 0058.36	NC	Mecklenburg		16 0059.24	NC	Mecklenburg		16 0062.21
NC	Mecklenburg		16 0058.39	NC	Mecklenburg		16 0059.25	NC	Mecklenburg		16 0062.22
NC	Mecklenburg		16 0058.40	NC	Mecklenburg		16 0059.26	NC	Mecklenburg		16 0062.23
NC	Mecklenburg		16 0058.43	NC	Mecklenburg		16 0059.27	NC	Mecklenburg		16 0062.24
NC	Mecklenburg		16 0058.45	NC	Mecklenburg		16 0059.28	NC	Mecklenburg		16 0063.05
NC	Mecklenburg		16 0058.46	NC	Mecklenburg		16 0059.29	NC	Mecklenburg		16 0063.06
NC	Mecklenburg		16 0058.47	NC	Mecklenburg		16 0059.30	NC	Mecklenburg		16 0063.07
NC	Mecklenburg		16 0058.48	NC	Mecklenburg		16 0059.31	NC	Mecklenburg		16 0063.08
NC	Mecklenburg		16 0058.49	NC	Mecklenburg		16 0059.32	NC	Mecklenburg		16 0063.09
NC	Mecklenburg		16 0058.50	NC	Mecklenburg		16 0060.05	NC	Mecklenburg		16 0063.10
NC	Mecklenburg		16 0058.51	NC	Mecklenburg		16 0060.08	NC	Mecklenburg		16 0063.11
NC	Mecklenburg		16 0058.52	NC	Mecklenburg		16 0060.09	NC	Mecklenburg		16 0064.03
NC	Mecklenburg		16 0058.53	NC	Mecklenburg		16 0060.11	NC	Mecklenburg		16 0064.04
NC	Mecklenburg		16 0058.54	NC	Mecklenburg		16 0060.12	NC	Mecklenburg		16 0064.07
NC	Mecklenburg		16 0058.55	NC	Mecklenburg		16 0060.13	NC	Mecklenburg		16 0064.08
NC	Mecklenburg		16 0058.56	NC	Mecklenburg		16 0060.14	NC	Mecklenburg		16 0064.09
NC	Mecklenburg		16 0058.57	NC	Mecklenburg		16 0060.15	NC	Mecklenburg		16 0064.10
NC	Mecklenburg		16 0058.58	NC	Mecklenburg		16 0060.16	NC	Mecklenburg		16 0064.11
NC	Mecklenburg		16 0058.59	NC	Mecklenburg		16 0061.03	NC	Mecklenburg		16 9801.00
NC	Mecklenburg		16 0058.60	NC	Mecklenburg		16 0061.05	NC	Mecklenburg		16 9802.00
NC	Mecklenburg		16 0058.61	NC	Mecklenburg		16 0061.08	NC	Mecklenburg		16 9803.00



20	Assessment Area
State	NC
MSA	MSA 24660, Greensboro-High Point, NC
Counties	Guilford
	Randolph
	Rockingham

State	County	CRA Assessment Area	Tract Code	State	County	CRA Assessment Area	Tract Code	State	County	CRA Assessment Area	Tract Code
NC	Guilford	20	0101.00	NC	Guilford	20	0125.11	NC	Guilford	20	0144.09
NC	Guilford	20	0102.00	NC	Guilford	20	0126.04	NC	Guilford	20	0144.10
NC	Guilford	20	0103.00	NC	Guilford	20	0126.07	NC	Guilford	20	0144.11
NC	Guilford	20	0104.01	NC	Guilford	20	0126.08	NC	Guilford	20	0144.12
NC	Guilford	20	0104.03	NC	Guilford	20	0126.10	NC	Guilford	20	0145.01
NC	Guilford	20	0104.04	NC	Guilford	20	0126.11	NC	Guilford	20	0145.02
NC	Guilford	20	0105.00	NC	Guilford	20	0126.12	NC	Guilford	20	0145.03
NC	Guilford	20	0106.01	NC	Guilford	20	0126.17	NC	Guilford	20	0151.00
NC	Guilford	20	0106.02	NC	Guilford	20	0126.18	NC	Guilford	20	0152.01
NC	Guilford	20	0107.01	NC	Guilford	20	0126.19	NC	Guilford	20	0152.02
NC	Guilford	20	0107.02	NC	Guilford	20	0126.20	NC	Guilford	20	0153.01
NC	Guilford	20	0108.00	NC	Guilford	20	0126.21	NC	Guilford	20	0153.02
NC	Guilford	20	0109.00	NC	Guilford	20	0127.03	NC	Guilford	20	0154.01
NC	Guilford	20	0110.00	NC	Guilford	20	0127.04	NC	Guilford	20	0154.02
NC	Guilford	20	0111.01	NC	Guilford	20	0127.05	NC	Guilford	20	0155.00
NC	Guilford	20	0111.02	NC	Guilford	20	0127.06	NC	Guilford	20	0156.01
NC	Guilford	20	0112.01	NC	Guilford	20	0127.07	NC	Guilford	20	0156.02
NC	Guilford	20	0112.02	NC	Guilford	20	0128.03	NC	Guilford	20	0157.03
NC	Guilford	20	0113.00	NC	Guilford	20	0128.04	NC	Guilford	20	0157.04
NC	Guilford	20	0114.00	NC	Guilford	20	0128.05	NC	Guilford	20	0157.05
NC	Guilford	20	0115.00	NC	Guilford	20	0136.01	NC	Guilford	20	0157.06
NC	Guilford	20	0116.01	NC	Guilford	20	0136.02	NC	Guilford	20	0157.07
NC	Guilford	20	0116.02	NC	Guilford	20	0137.00	NC	Guilford	20	0158.00
NC	Guilford	20	0119.04	NC	Guilford	20	0138.00	NC	Guilford	20	0159.01
NC	Guilford	20	0119.05	NC	Guilford	20	0139.00	NC	Guilford	20	0159.02
NC	Guilford	20	0125.03	NC	Guilford	20	0140.00	NC	Guilford	20	0160.03
NC	Guilford	20	0125.04	NC	Guilford	20	0142.00	NC	Guilford	20	0160.05
NC	Guilford	20	0125.05	NC	Guilford	20	0143.00	NC	Guilford	20	0160.06
NC	Guilford	20	0125.08	NC	Guilford	20	0144.06	NC	Guilford	20	0160.07
NC	Guilford	20	0125.09	NC	Guilford	20	0144.07	NC	Guilford	20	0160.08
NC	Guilford	20	0125.10	NC	Guilford	20	0144.08				

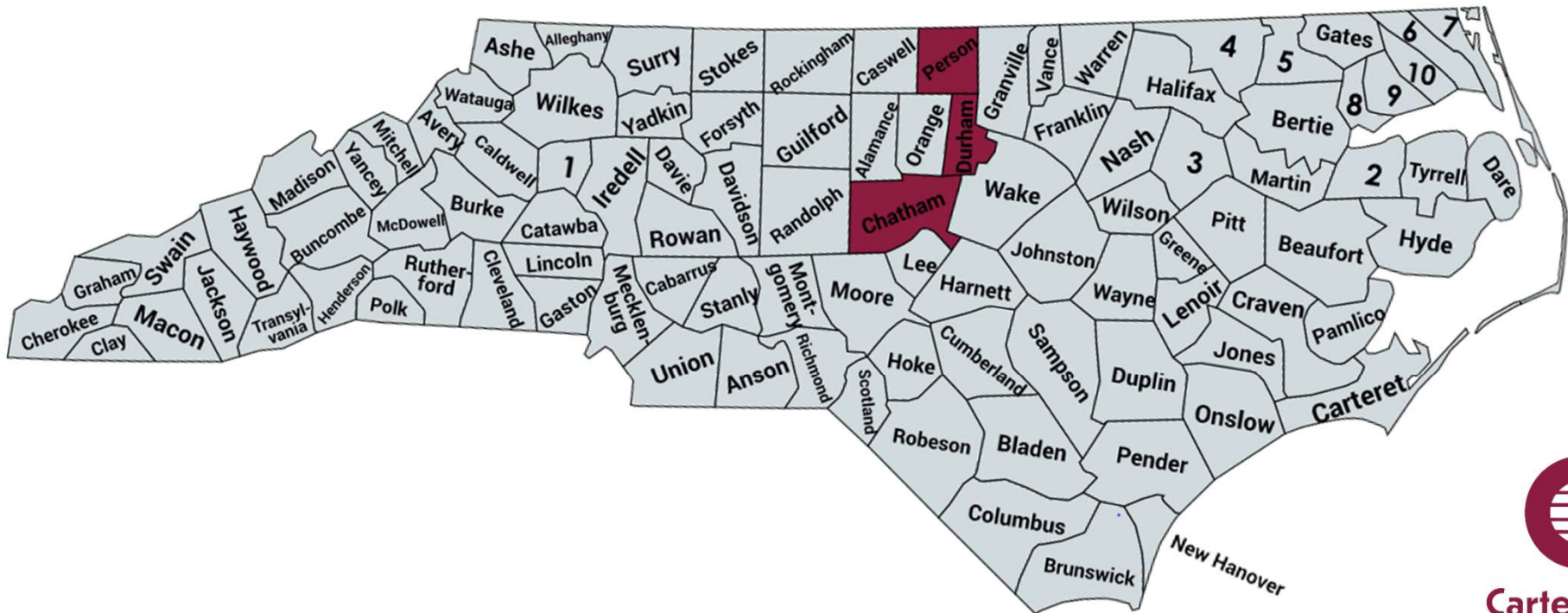


20	Assessment Area
State	NC
MSA	MSA 24660, Greensboro-High Point, NC
Counties	Guilford
	Randolph
	Rockingham

State	County	CRA Assessment Area	Tract Code	State	County	CRA Assessment Area	Tract Code	State	County	CRA Assessment Area	Tract Code
NC	Guilford		20 0160.09	NC	Guilford		20 0171.01	NC	Randolph		20 0314.01
NC	Guilford		20 0160.10	NC	Guilford		20 0171.02	NC	Randolph		20 0314.02
NC	Guilford		20 0160.11	NC	Guilford		20 0172.00	NC	Randolph		20 0315.01
NC	Guilford		20 0161.01	NC	Guilford		20 9801.00	NC	Randolph		20 0315.03
NC	Guilford		20 0161.02	NC	Randolph		20 0301.00	NC	Randolph		20 0315.04
NC	Guilford		20 0161.03	NC	Randolph		20 0302.01	NC	Randolph		20 0315.05
NC	Guilford		20 0162.01	NC	Randolph		20 0302.02	NC	Randolph		20 0316.01
NC	Guilford		20 0162.03	NC	Randolph		20 0303.01	NC	Randolph		20 0316.02
NC	Guilford		20 0162.04	NC	Randolph		20 0303.02	NC	Rockingham		20 0401.01
NC	Guilford		20 0162.05	NC	Randolph		20 0304.00	NC	Rockingham		20 0401.02
NC	Guilford		20 0163.03	NC	Randolph		20 0305.02	NC	Rockingham		20 0402.00
NC	Guilford		20 0163.04	NC	Randolph		20 0305.03	NC	Rockingham		20 0403.00
NC	Guilford		20 0163.05	NC	Randolph		20 0305.04	NC	Rockingham		20 0404.00
NC	Guilford		20 0163.06	NC	Randolph		20 0306.00	NC	Rockingham		20 0405.01
NC	Guilford		20 0164.05	NC	Randolph		20 0307.00	NC	Rockingham		20 0405.02
NC	Guilford		20 0164.06	NC	Randolph		20 0308.03	NC	Rockingham		20 0406.01
NC	Guilford		20 0164.07	NC	Randolph		20 0308.04	NC	Rockingham		20 0406.02
NC	Guilford		20 0164.08	NC	Randolph		20 0308.05	NC	Rockingham		20 0407.00
NC	Guilford		20 0164.09	NC	Randolph		20 0308.06	NC	Rockingham		20 0408.00
NC	Guilford		20 0164.10	NC	Randolph		20 0309.00	NC	Rockingham		20 0409.00
NC	Guilford		20 0165.02	NC	Randolph		20 0310.01	NC	Rockingham		20 0410.01
NC	Guilford		20 0165.03	NC	Randolph		20 0310.02	NC	Rockingham		20 0410.02
NC	Guilford		20 0165.05	NC	Randolph		20 0311.01	NC	Rockingham		20 0411.00
NC	Guilford		20 0165.06	NC	Randolph		20 0311.02	NC	Rockingham		20 0412.00
NC	Guilford		20 0166.00	NC	Randolph		20 0312.00	NC	Rockingham		20 0413.00
NC	Guilford		20 0167.01	NC	Randolph		20 0313.03	NC	Rockingham		20 0414.00
NC	Guilford		20 0167.02	NC	Randolph		20 0313.04	NC	Rockingham		20 0415.01
NC	Guilford		20 0168.00	NC	Randolph		20 0313.05	NC	Rockingham		20 0415.02
NC	Guilford		20 0169.00	NC	Randolph		20 0313.07	NC	Rockingham		20 0416.01
NC	Guilford		20 0170.00	NC	Randolph		20 0313.08	NC	Rockingham		20 0416.02



22	Assessment Area
State	NC
MSA	MSA 20500, Durham-Chapel Hill, NC
Counties	Chatham
	Durham
	Person



22	Assessment Area
State	NC
MSA	MSA 20500, Durham-Chapel Hill, NC
Counties	Chatham
	Durham
	Person

State	County	CRA Assessment Area	Tract Code	State	County	CRA Assessment Area	Tract Code	State	County	CRA Assessment Area	Tract Code
NC	Chatham		22 0201.03	NC	Durham		22 0011.00	NC	Durham		22 0020.15
NC	Chatham		22 0201.04	NC	Durham		22 0013.01	NC	Durham		22 0020.19
NC	Chatham		22 0201.05	NC	Durham		22 0013.03	NC	Durham		22 0020.20
NC	Chatham		22 0201.07	NC	Durham		22 0013.04	NC	Durham		22 0020.21
NC	Chatham		22 0201.08	NC	Durham		22 0014.00	NC	Durham		22 0020.22
NC	Chatham		22 0202.01	NC	Durham		22 0015.01	NC	Durham		22 0020.23
NC	Chatham		22 0202.02	NC	Durham		22 0015.03	NC	Durham		22 0020.24
NC	Chatham		22 0202.03	NC	Durham		22 0015.04	NC	Durham		22 0020.25
NC	Chatham		22 0203.00	NC	Durham		22 0015.05	NC	Durham		22 0020.26
NC	Chatham		22 0204.01	NC	Durham		22 0016.01	NC	Durham		22 0020.29
NC	Chatham		22 0204.02	NC	Durham		22 0016.03	NC	Durham		22 0020.30
NC	Chatham		22 0205.00	NC	Durham		22 0016.04	NC	Durham		22 0020.31
NC	Chatham		22 0206.00	NC	Durham		22 0017.05	NC	Durham		22 0020.32
NC	Chatham		22 0207.02	NC	Durham		22 0017.06	NC	Durham		22 0020.33
NC	Chatham		22 0207.03	NC	Durham		22 0017.08	NC	Durham		22 0020.34
NC	Chatham		22 0207.04	NC	Durham		22 0017.09	NC	Durham		22 0020.35
NC	Chatham		22 0208.01	NC	Durham		22 0017.10	NC	Durham		22 0020.36
NC	Chatham		22 0208.02	NC	Durham		22 0017.11	NC	Durham		22 0020.37
NC	Chatham		22 0208.03	NC	Durham		22 0017.12	NC	Durham		22 0020.38
NC	Durham		22 0001.01	NC	Durham		22 0017.13	NC	Durham		22 0021.00
NC	Durham		22 0001.02	NC	Durham		22 0018.01	NC	Durham		22 0022.00
NC	Durham		22 0002.00	NC	Durham		22 0018.02	NC	Durham		22 0023.00
NC	Durham		22 0003.01	NC	Durham		22 0018.06	NC	Durham		22 9801.00
NC	Durham		22 0003.02	NC	Durham		22 0018.08	NC	Person		22 9201.00
NC	Durham		22 0004.01	NC	Durham		22 0018.09	NC	Person		22 9202.00
NC	Durham		22 0004.02	NC	Durham		22 0018.10	NC	Person		22 9203.00
NC	Durham		22 0005.00	NC	Durham		22 0018.11	NC	Person		22 9204.00
NC	Durham		22 0006.00	NC	Durham		22 0019.00	NC	Person		22 9205.00
NC	Durham		22 0007.00	NC	Durham		22 0020.07	NC	Person		22 9206.01
NC	Durham		22 0009.00	NC	Durham		22 0020.08	NC	Person		22 9206.02
NC	Durham		22 0010.01	NC	Durham		22 0020.09				
NC	Durham		22 0010.02	NC	Durham		22 0020.13				



23	Assessment Area
State	NC
MSA	NC Non MSA
Counties	Lee

State	County	CRA Assessment Area	Tract Code
NC	Lee		23 0301.01
NC	Lee		23 0301.02
NC	Lee		23 0302.00
NC	Lee		23 0303.00
NC	Lee		23 0304.01
NC	Lee		23 0304.02
NC	Lee		23 0305.02
NC	Lee		23 0305.04
NC	Lee		23 0305.05
NC	Lee		23 0305.06
NC	Lee		23 0305.07
NC	Lee		23 0306.01
NC	Lee		23 0306.02
NC	Lee		23 0307.02
NC	Lee		23 0307.03
NC	Lee		23 0307.04

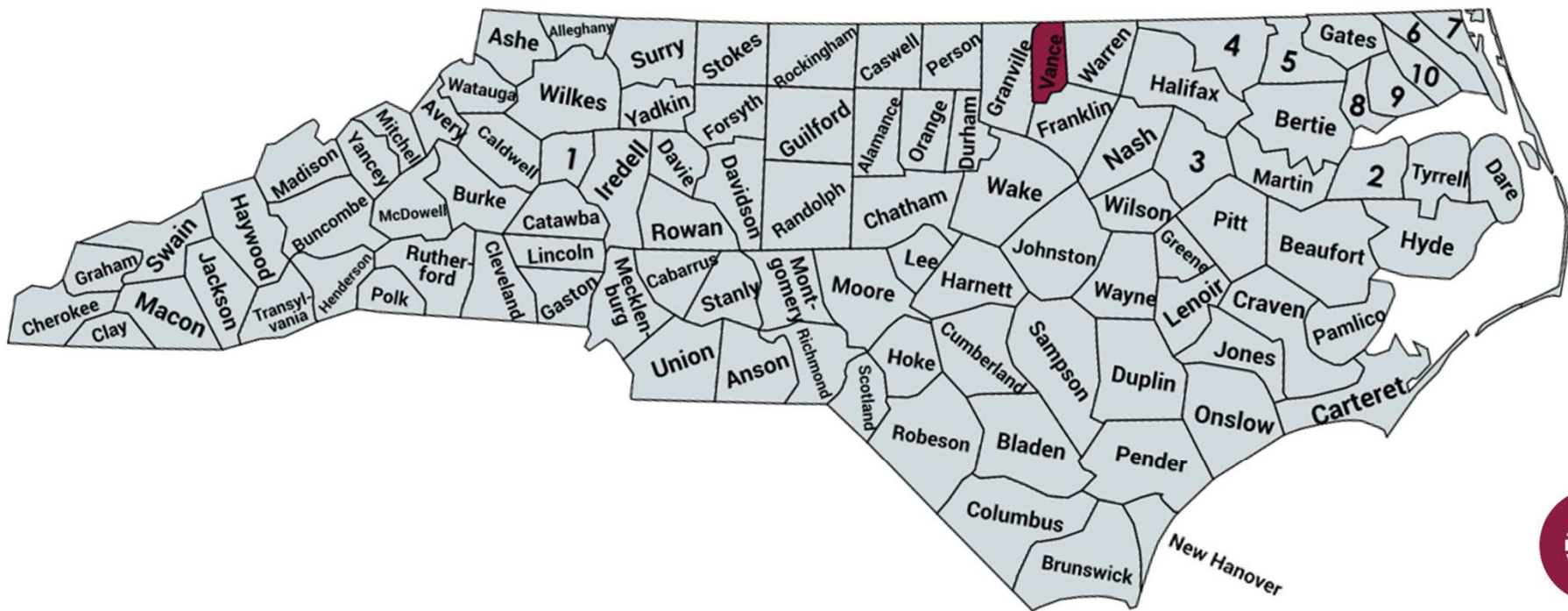


24	Assessment Area
State	NC
MSA	MSA 22180, Fayetteville, NC
Counties	Cumberland

State	County	CRA Assessment Area	Tract Code	State	County	CRA Assessment Area	Tract Code	State	County	CRA Assessment Area	Tract Code
NC	Cumberland	24	0002.00	NC	Cumberland	24	0023.01	NC	Cumberland	24	0032.09
NC	Cumberland	24	0005.00	NC	Cumberland	24	0023.02	NC	Cumberland	24	0033.02
NC	Cumberland	24	0006.00	NC	Cumberland	24	0024.01	NC	Cumberland	24	0033.04
NC	Cumberland	24	0007.01	NC	Cumberland	24	0024.02	NC	Cumberland	24	0033.07
NC	Cumberland	24	0007.02	NC	Cumberland	24	0025.01	NC	Cumberland	24	0033.10
NC	Cumberland	24	0008.00	NC	Cumberland	24	0025.03	NC	Cumberland	24	0033.11
NC	Cumberland	24	0009.00	NC	Cumberland	24	0025.04	NC	Cumberland	24	0033.12
NC	Cumberland	24	0010.00	NC	Cumberland	24	0025.05	NC	Cumberland	24	0033.13
NC	Cumberland	24	0011.00	NC	Cumberland	24	0025.06	NC	Cumberland	24	0033.14
NC	Cumberland	24	0012.00	NC	Cumberland	24	0026.00	NC	Cumberland	24	0033.15
NC	Cumberland	24	0014.01	NC	Cumberland	24	0027.01	NC	Cumberland	24	0033.16
NC	Cumberland	24	0014.02	NC	Cumberland	24	0027.02	NC	Cumberland	24	0033.17
NC	Cumberland	24	0015.00	NC	Cumberland	24	0028.01	NC	Cumberland	24	0033.18
NC	Cumberland	24	0016.03	NC	Cumberland	24	0028.02	NC	Cumberland	24	0034.01
NC	Cumberland	24	0016.04	NC	Cumberland	24	0029.00	NC	Cumberland	24	0034.03
NC	Cumberland	24	0016.05	NC	Cumberland	24	0030.02	NC	Cumberland	24	0034.04
NC	Cumberland	24	0016.06	NC	Cumberland	24	0030.03	NC	Cumberland	24	0034.08
NC	Cumberland	24	0017.01	NC	Cumberland	24	0030.04	NC	Cumberland	24	0034.09
NC	Cumberland	24	0017.02	NC	Cumberland	24	0031.02	NC	Cumberland	24	0034.10
NC	Cumberland	24	0018.00	NC	Cumberland	24	0031.03	NC	Cumberland	24	0035.01
NC	Cumberland	24	0019.01	NC	Cumberland	24	0031.05	NC	Cumberland	24	0035.02
NC	Cumberland	24	0019.02	NC	Cumberland	24	0031.06	NC	Cumberland	24	0036.01
NC	Cumberland	24	0019.03	NC	Cumberland	24	0032.03	NC	Cumberland	24	0036.02
NC	Cumberland	24	0020.01	NC	Cumberland	24	0032.05	NC	Cumberland	24	0037.00
NC	Cumberland	24	0020.02	NC	Cumberland	24	0032.06	NC	Cumberland	24	0038.00
NC	Cumberland	24	0021.00	NC	Cumberland	24	0032.07	NC	Cumberland	24	9801.00
NC	Cumberland	24	0022.00	NC	Cumberland	24	0032.08	NC	Cumberland	24	9802.00



26	Assessment Area
State	NC
MSA	NC Non MSA
Counties	Vance

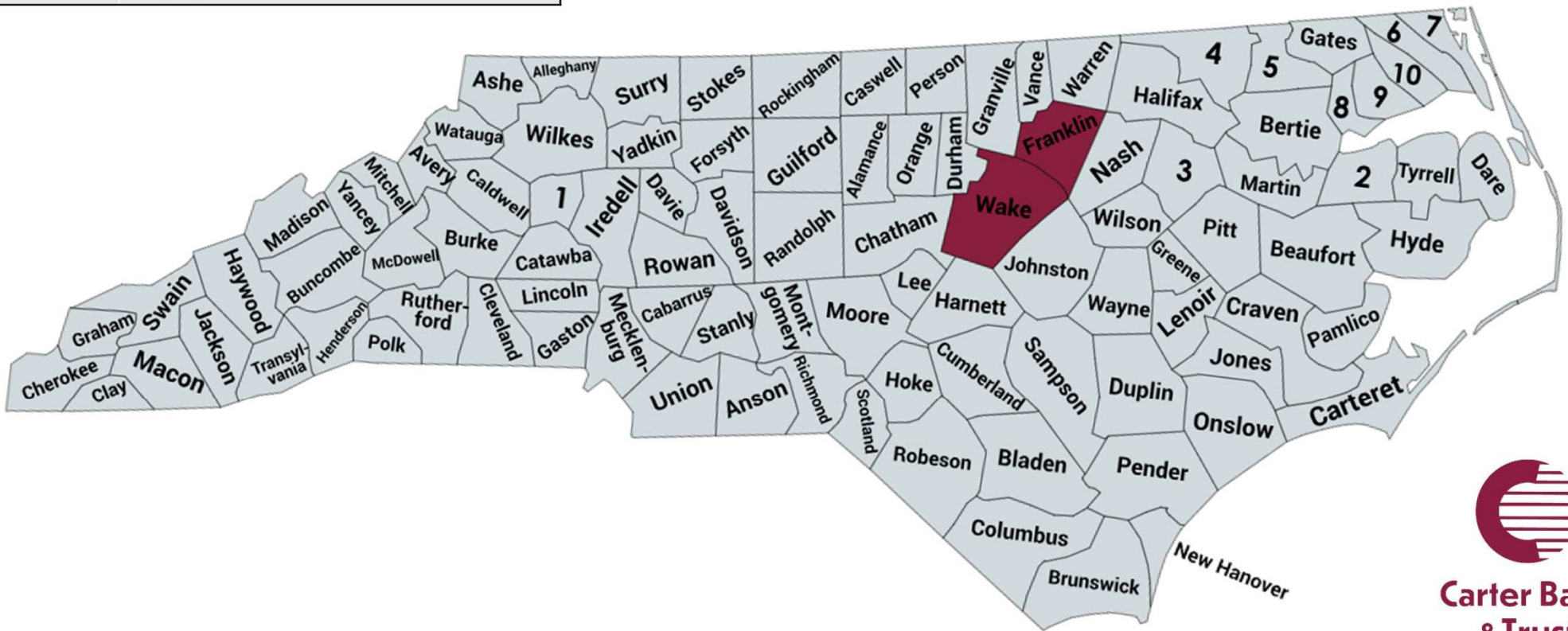


26	Assessment Area
State	NC
MSA	NC Non MSA
Counties	Vance

State	County	CRA Assessment Area	Tract Code
NC	Vance		26 9601.00
NC	Vance		26 9602.00
NC	Vance		26 9603.00
NC	Vance		26 9604.00
NC	Vance		26 9605.00
NC	Vance		26 9606.00
NC	Vance		26 9607.00
NC	Vance		26 9608.00
NC	Vance		26 9609.01
NC	Vance		26 9609.02
NC	Vance		26 9609.03
NC	Vance		26 9610.00



27	Assessment Area
State	NC
MSA	MSA 39580, Raleigh-Cary, NC
Counties	Franklin
	Wake



27	Assessment Area
State	NC
MSA	MSA 39580, Raleigh-Cary, NC
Counties	Franklin
	Wake

State	County	CRA Assessment Area	Tract Code	State	County	CRA Assessment Area	Tract Code	State	County	CRA Assessment Area	Tract Code
NC	Franklin		27 0601.00	NC	Wake		27 0523.05	NC	Wake		27 0530.04
NC	Franklin		27 0602.00	NC	Wake		27 0523.06	NC	Wake		27 0530.05
NC	Franklin		27 0603.01	NC	Wake		27 0523.07	NC	Wake		27 0530.06
NC	Franklin		27 0603.02	NC	Wake		27 0524.01	NC	Wake		27 0530.07
NC	Franklin		27 0604.01	NC	Wake		27 0524.04	NC	Wake		27 0530.09
NC	Franklin		27 0604.03	NC	Wake		27 0524.07	NC	Wake		27 0530.10
NC	Franklin		27 0604.04	NC	Wake		27 0524.08	NC	Wake		27 0530.11
NC	Franklin		27 0605.01	NC	Wake		27 0524.09	NC	Wake		27 0531.05
NC	Franklin		27 0605.02	NC	Wake		27 0524.10	NC	Wake		27 0531.06
NC	Franklin		27 0606.01	NC	Wake		27 0524.11	NC	Wake		27 0531.09
NC	Franklin		27 0606.02	NC	Wake		27 0525.04	NC	Wake		27 0531.10
NC	Franklin		27 0607.01	NC	Wake		27 0525.05	NC	Wake		27 0531.11
NC	Franklin		27 0607.02	NC	Wake		27 0525.06	NC	Wake		27 0531.12
NC	Franklin		27 0607.03	NC	Wake		27 0525.07	NC	Wake		27 0531.13
NC	Franklin		27 0608.01	NC	Wake		27 0525.08	NC	Wake		27 0531.14
NC	Franklin		27 0608.02	NC	Wake		27 0525.09	NC	Wake		27 0531.15
NC	Wake		27 0501.00	NC	Wake		27 0526.01	NC	Wake		27 0532.02
NC	Wake		27 0503.00	NC	Wake		27 0526.02	NC	Wake		27 0532.03
NC	Wake		27 0504.00	NC	Wake		27 0526.03	NC	Wake		27 0532.04
NC	Wake		27 0505.00	NC	Wake		27 0527.01	NC	Wake		27 0532.05
NC	Wake		27 0506.00	NC	Wake		27 0527.04	NC	Wake		27 0532.06
NC	Wake		27 0507.00	NC	Wake		27 0527.05	NC	Wake		27 0532.08
NC	Wake		27 0508.00	NC	Wake		27 0527.06	NC	Wake		27 0532.09
NC	Wake		27 0509.00	NC	Wake		27 0527.07	NC	Wake		27 0532.10
NC	Wake		27 0510.00	NC	Wake		27 0528.01	NC	Wake		27 0532.11
NC	Wake		27 0511.01	NC	Wake		27 0528.02	NC	Wake		27 0534.05
NC	Wake		27 0511.02	NC	Wake		27 0528.07	NC	Wake		27 0534.08
NC	Wake		27 0512.00	NC	Wake		27 0528.09	NC	Wake		27 0534.09
NC	Wake		27 0514.00	NC	Wake		27 0528.10	NC	Wake		27 0534.10
NC	Wake		27 0515.01	NC	Wake		27 0528.11	NC	Wake		27 0534.11
NC	Wake		27 0515.02	NC	Wake		27 0528.12	NC	Wake		27 0534.15
NC	Wake		27 0516.00	NC	Wake		27 0528.13	NC	Wake		27 0534.17
NC	Wake		27 0517.00	NC	Wake		27 0528.14	NC	Wake		27 0534.19
NC	Wake		27 0518.00	NC	Wake		27 0528.15	NC	Wake		27 0534.21
NC	Wake		27 0519.00	NC	Wake		27 0528.16	NC	Wake		27 0534.22
NC	Wake		27 0520.01	NC	Wake		27 0529.01	NC	Wake		27 0534.23
NC	Wake		27 0520.02	NC	Wake		27 0529.02	NC	Wake		27 0534.24
NC	Wake		27 0521.01	NC	Wake		27 0529.03	NC	Wake		27 0534.25
NC	Wake		27 0521.02	NC	Wake		27 0529.05	NC	Wake		27 0534.26
NC	Wake		27 0523.03	NC	Wake		27 0529.06	NC	Wake		27 0534.27
NC	Wake		27 0523.04	NC	Wake		27 0530.03	NC	Wake		27 0534.28



27	Assessment Area
State	NC
MSA	MSA 39580, Raleigh-Cary, NC
Counties	Franklin
	Wake

State	County	CRA Assessment Area	Tract Code	State	County	CRA Assessment Area	Tract Code	State	County	CRA Assessment Area	Tract Code
NC	Wake		27 0534.29	NC	Wake		27 0537.14	NC	Wake		27 0541.06
NC	Wake		27 0534.30	NC	Wake		27 0537.15	NC	Wake		27 0541.08
NC	Wake		27 0534.31	NC	Wake		27 0537.16	NC	Wake		27 0541.09
NC	Wake		27 0534.32	NC	Wake		27 0537.17	NC	Wake		27 0541.11
NC	Wake		27 0534.33	NC	Wake		27 0537.18	NC	Wake		27 0541.12
NC	Wake		27 0534.34	NC	Wake		27 0537.19	NC	Wake		27 0541.13
NC	Wake		27 0534.35	NC	Wake		27 0537.20	NC	Wake		27 0541.14
NC	Wake		27 0534.36	NC	Wake		27 0537.21	NC	Wake		27 0541.15
NC	Wake		27 0535.05	NC	Wake		27 0537.22	NC	Wake		27 0541.16
NC	Wake		27 0535.06	NC	Wake		27 0537.23	NC	Wake		27 0541.17
NC	Wake		27 0535.07	NC	Wake		27 0537.24	NC	Wake		27 0541.18
NC	Wake		27 0535.09	NC	Wake		27 0537.25	NC	Wake		27 0541.19
NC	Wake		27 0535.12	NC	Wake		27 0537.26	NC	Wake		27 0541.20
NC	Wake		27 0535.13	NC	Wake		27 0537.27	NC	Wake		27 0541.21
NC	Wake		27 0535.16	NC	Wake		27 0537.28	NC	Wake		27 0542.03
NC	Wake		27 0535.17	NC	Wake		27 0537.29	NC	Wake		27 0542.04
NC	Wake		27 0535.18	NC	Wake		27 0537.30	NC	Wake		27 0542.06
NC	Wake		27 0535.19	NC	Wake		27 0538.03	NC	Wake		27 0542.12
NC	Wake		27 0535.20	NC	Wake		27 0538.04	NC	Wake		27 0542.13
NC	Wake		27 0535.21	NC	Wake		27 0538.05	NC	Wake		27 0542.14
NC	Wake		27 0535.22	NC	Wake		27 0538.06	NC	Wake		27 0542.15
NC	Wake		27 0535.23	NC	Wake		27 0538.07	NC	Wake		27 0542.16
NC	Wake		27 0535.24	NC	Wake		27 0538.08	NC	Wake		27 0542.17
NC	Wake		27 0535.25	NC	Wake		27 0539.01	NC	Wake		27 0542.18
NC	Wake		27 0536.03	NC	Wake		27 0539.02	NC	Wake		27 0542.19
NC	Wake		27 0536.04	NC	Wake		27 0540.01	NC	Wake		27 0542.20
NC	Wake		27 0536.08	NC	Wake		27 0540.04	NC	Wake		27 0542.21
NC	Wake		27 0536.09	NC	Wake		27 0540.06	NC	Wake		27 0542.22
NC	Wake		27 0536.11	NC	Wake		27 0540.07	NC	Wake		27 0542.23
NC	Wake		27 0536.12	NC	Wake		27 0540.08	NC	Wake		27 0542.24
NC	Wake		27 0536.13	NC	Wake		27 0540.11	NC	Wake		27 0543.03
NC	Wake		27 0536.14	NC	Wake		27 0540.12	NC	Wake		27 0543.04
NC	Wake		27 0536.15	NC	Wake		27 0540.15	NC	Wake		27 0543.05
NC	Wake		27 0536.16	NC	Wake		27 0540.16	NC	Wake		27 0543.06
NC	Wake		27 0536.17	NC	Wake		27 0540.17	NC	Wake		27 0544.02
NC	Wake		27 0536.18	NC	Wake		27 0540.18	NC	Wake		27 0544.03
NC	Wake		27 0536.19	NC	Wake		27 0540.19	NC	Wake		27 0544.04
NC	Wake		27 0536.20	NC	Wake		27 0540.20	NC	Wake		27 0545.01
NC	Wake		27 0537.11	NC	Wake		27 0540.21	NC	Wake		27 0545.02
NC	Wake		27 0537.12	NC	Wake		27 0540.22	NC	Wake		27 9801.00
NC	Wake		27 0537.13	NC	Wake		27 0540.23	NC	Wake		27 9802.00

